

**Legend:**

- Norfolk Boreas red line boundary
- Non-designated Heritage Assets study area
- Norfolk Boreas Onshore Project Infrastructure (Scenario 1 & 2)**
  - Landfall zone
  - Landfall compound zone
  - Indicative landfall compound
  - Onshore cable route
  - Operational access
- Non-designated assets<sup>1</sup>**
- Historic environment record (polygon)**
  - Beyond proposed development boundary* Monument
  - Within proposed development boundary* Monument
  - Find spot
  - Find spot
- Historic environment record (point)**
  - Monument
  - Find spot

<sup>1</sup> Norfolk County Council, 2018.

Project:	Report:
Norfolk Boreas	Environmental Statement

Title: Non-designated heritage assets within 500m of the Norfolk Boreas onshore project area (Map 1 of 22)

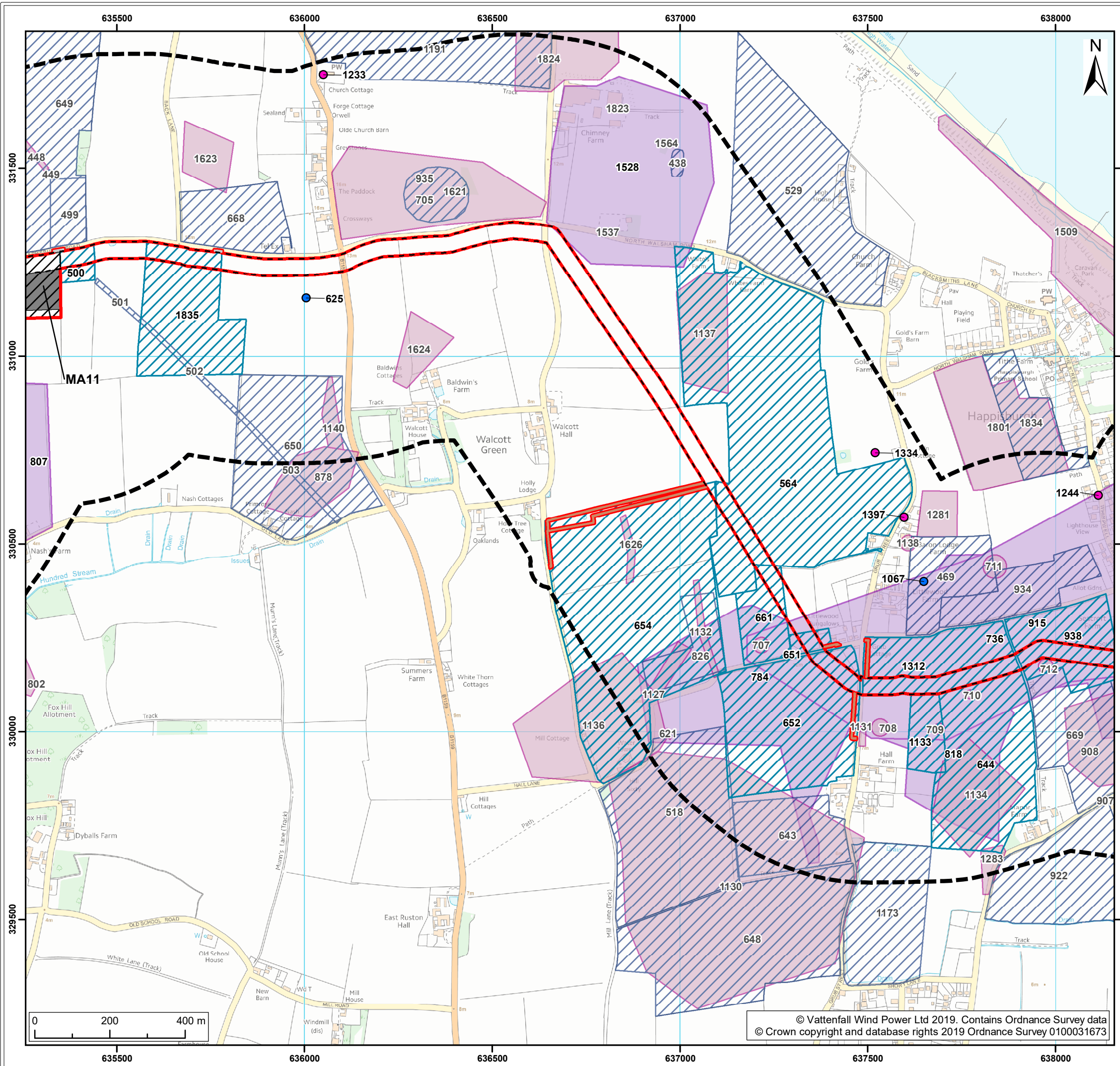
Figure: 28.2a	Drawing No: PB5640-006-028-002a				
Revision:	Date:	Drawn:	Checked:	Size:	Scale:
01	27/02/2019	JT	CD	A3	1:10,000

Co-ordinate system: British National Grid EPSG: 27700

**VATTENFALL**

**Royal HaskoningDHV**  
Enhancing Society Together





**Legend:**

- Norfolk Boreas red line boundary
- Non-designated Heritage Assets study area
- Norfolk Boreas Onshore Project Infrastructure (Scenario 1 & 2)
- Onshore cable route
- Construction access
- Operational access
- Mobilisation zone
- Indicative mobilisation area compound
- Non-designated assets<sup>1</sup>
- Historic environment record (point)
- Monument
- Find spot
- Monument
- Find spot
- Beyond proposed development boundary
- Within proposed development boundary

<sup>1</sup> Norfolk County Council, 2018.

Project:	Report:
Norfolk Boreas	Environmental Statement

**Title:** Non-designated heritage assets within 500m of the Norfolk Boreas onshore project area (Map 2 of 22)

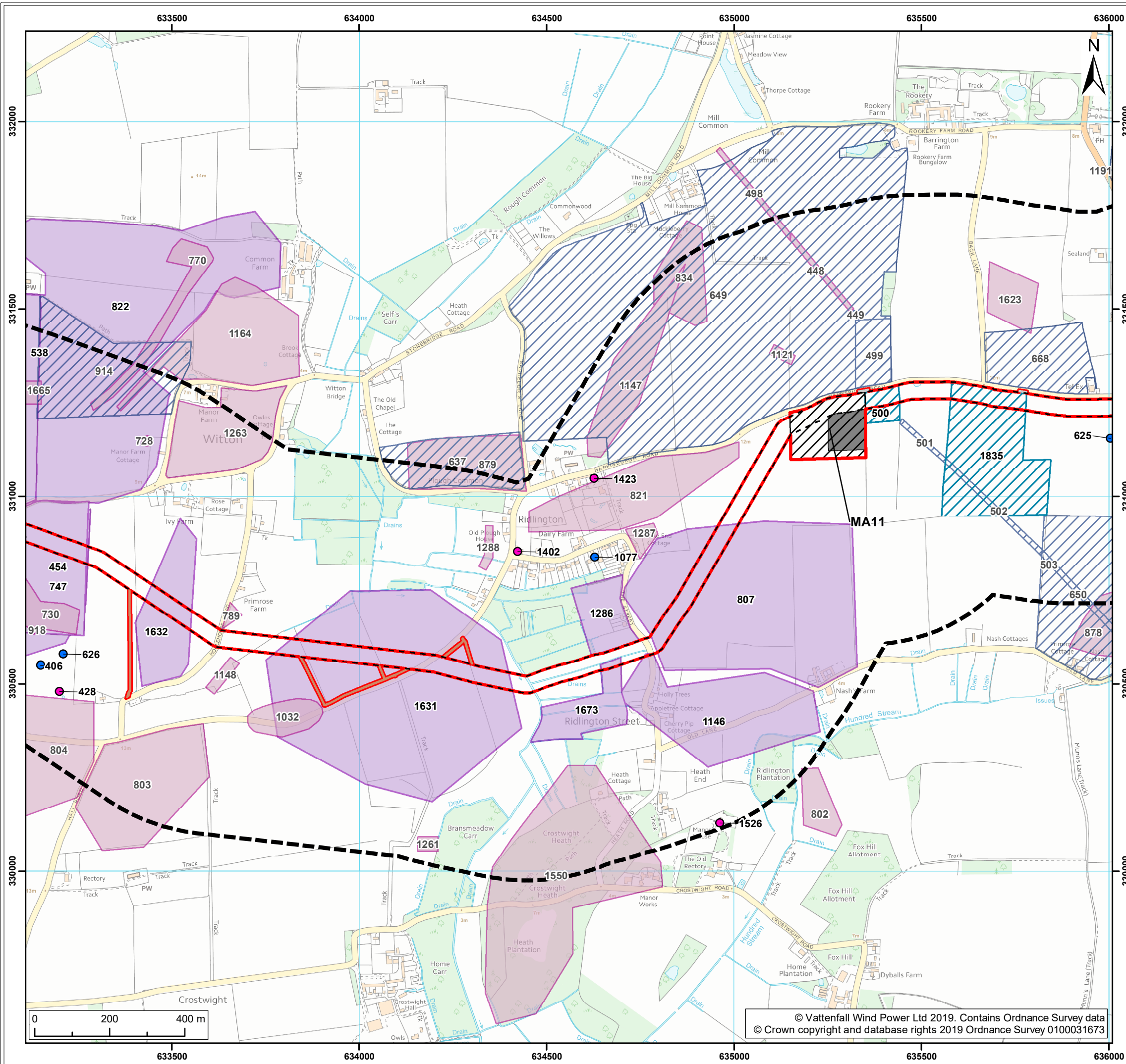
Figure: 28.2a		Drawing No: PB5640-006-028-002a			
Revision:	Date:	Drawn:	Checked:	Size:	Scale:
01	27/02/2019	JT	CD	A3	1:10,000

**Co-ordinate system:** British National Grid EPSG: 27700

**VATTENFALL**

**Royal HaskoningDHV**  
Enhancing Society Together





**Legend:**

- Norfolk Boreas red line boundary
- Non-designated Heritage Assets study area
- Onshore cable route
- Construction access
- Operational access
- Mobilisation zone
- Indicative mobilisation area compound
- Non-designated assets<sup>1</sup>
- Historic environment record (point)
  - Monument
- Find spot
  - Beyond proposed development boundary
  - Within proposed development boundary
- Monument
  - Find spot

<sup>1</sup> Norfolk County Council, 2018.

Project:	Report:
Norfolk Boreas	Environmental Statement

**Title:** Non-designated heritage assets within 500m of the Norfolk Boreas onshore project area (Map 3 of 22)

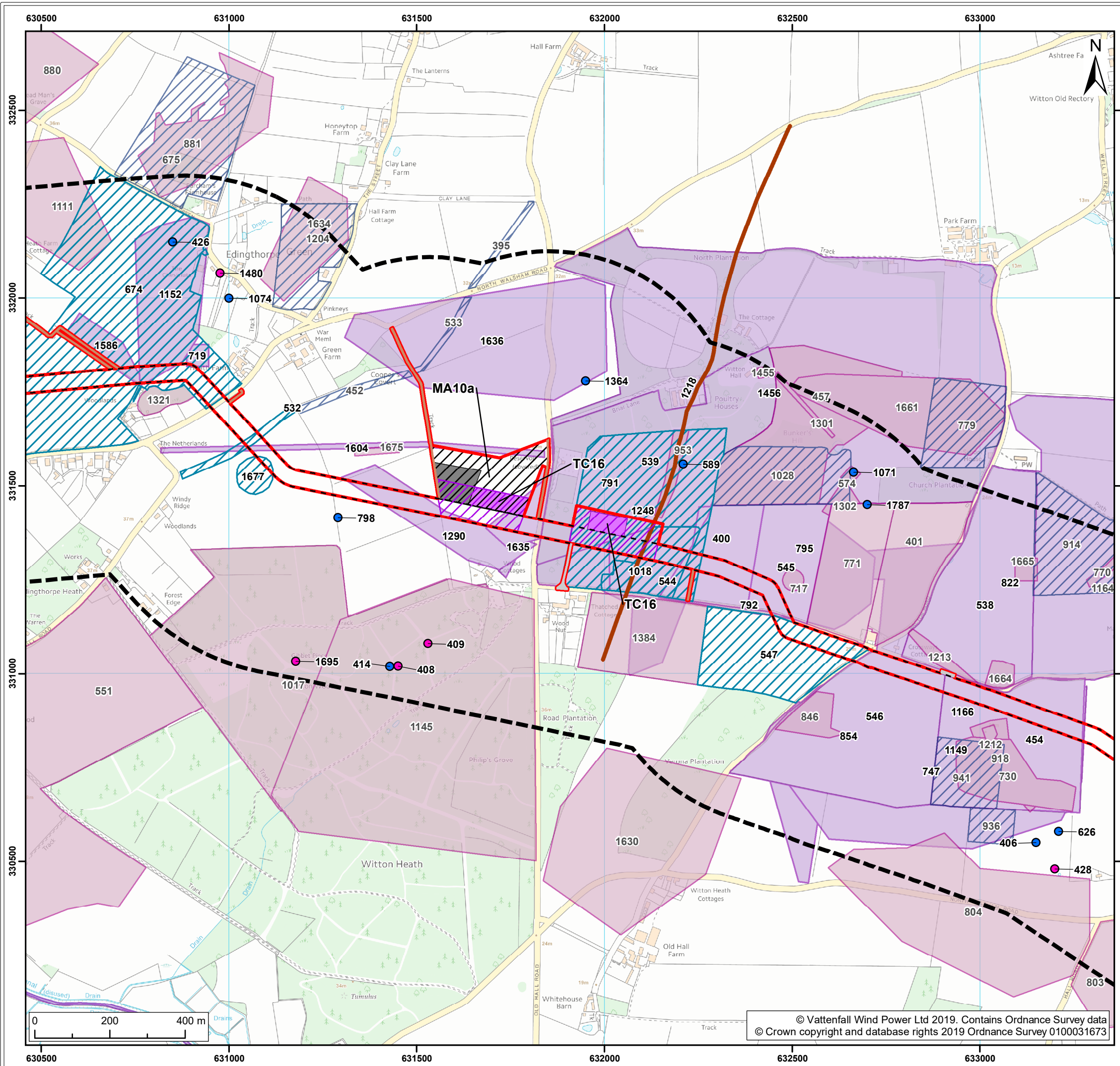
Figure: 28.2a	Drawing No: PB5640-006-028-002a				
Revision:	Date:	Drawn:	Checked:	Size:	Scale:
01	27/02/2019	JT	CD	A3	1:10,000

**Co-ordinate system:** British National Grid EPSG: 27700

**VATTENFALL**

**Royal HaskoningDHV**  
Enhancing Society Together





**Legend:**

- Norfolk Boreas red line boundary
- Non-designated Heritage Assets study area
- Onshore cable route
- Construction access
- Operational access
- Trenchless crossing zone (e.g. HDD)
- Indicative trenchless crossing compound
- Mobilisation zone
- Indicative mobilisation area compound
- Non-designated assets<sup>1</sup>**
- Historic environment record (point)**
- Monument
- Find spot
- Historic environment record (line)
- Historic environment record (polygon)**
- Beyond proposed development boundary*
- Monument
- Find spot
- Within proposed development boundary*
- Monument
- Find spot

<sup>1</sup> Norfolk County Council, 2018.

Project:	Report:
Norfolk Boreas	Environmental Statement

**Title:** Non-designated heritage assets within 500m of the Norfolk Boreas onshore project area (Map 4 of 22)

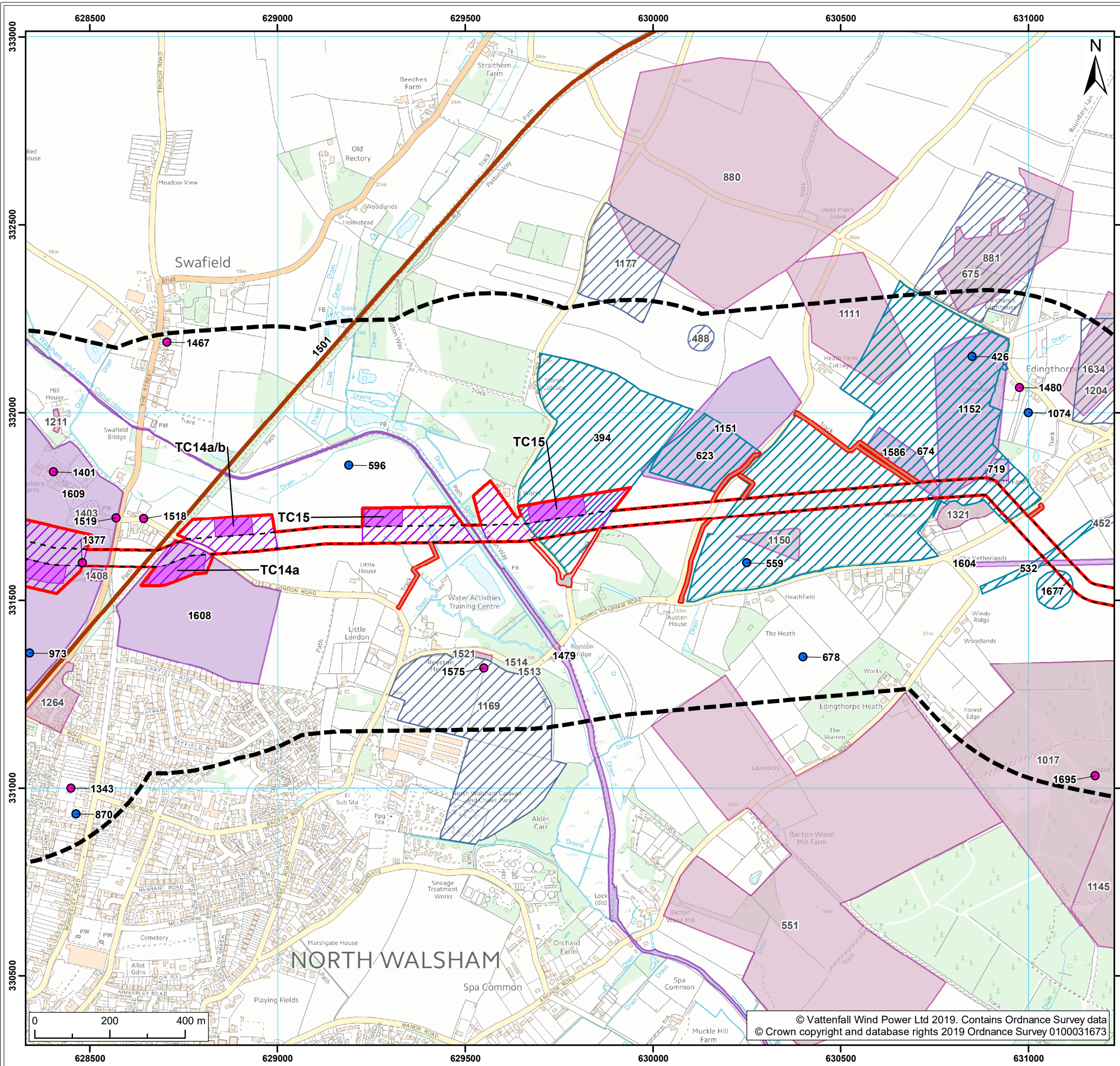
Figure: 28.2a		Drawing No: PB5640-006-028-002a			
Revision:	Date:	Drawn:	Checked:	Size:	Scale:
01	27/02/2019	JT	CD	A3	1:10,000

**Co-ordinate system:** British National Grid **EPSG: 27700**

**VATTENFALL**

**Royal HaskoningDHV**  
Enhancing Society Together





**Legend:**

- Norfolk Boreas red line boundary
- Non-designated Heritage Assets study area
- Norfolk Boreas Onshore Project Infrastructure (Scenario 1 & 2)**
  - Onshore cable route
  - Construction access
  - Operational access
- Norfolk Boreas Onshore Project Infrastructure (Scenario 2)**
  - Trenchless crossing zone (e.g. HDD)
  - Indicative trenchless crossing compound
- Non-designated assets<sup>1</sup>**
  - Historic environment record (point)**
    - Monument
    - Find spot
  - Historic environment record (line)**
    - Historic environment record (line)
  - Historic environment record (polygon)**
    - Beyond proposed development boundary*
      - Monument
      - Find spot
    - Within proposed development boundary*
      - Monument
      - Find spot

<sup>1</sup> Norfolk County Council, 2018.

Project:	Report:
Norfolk Boreas	Environmental Statement

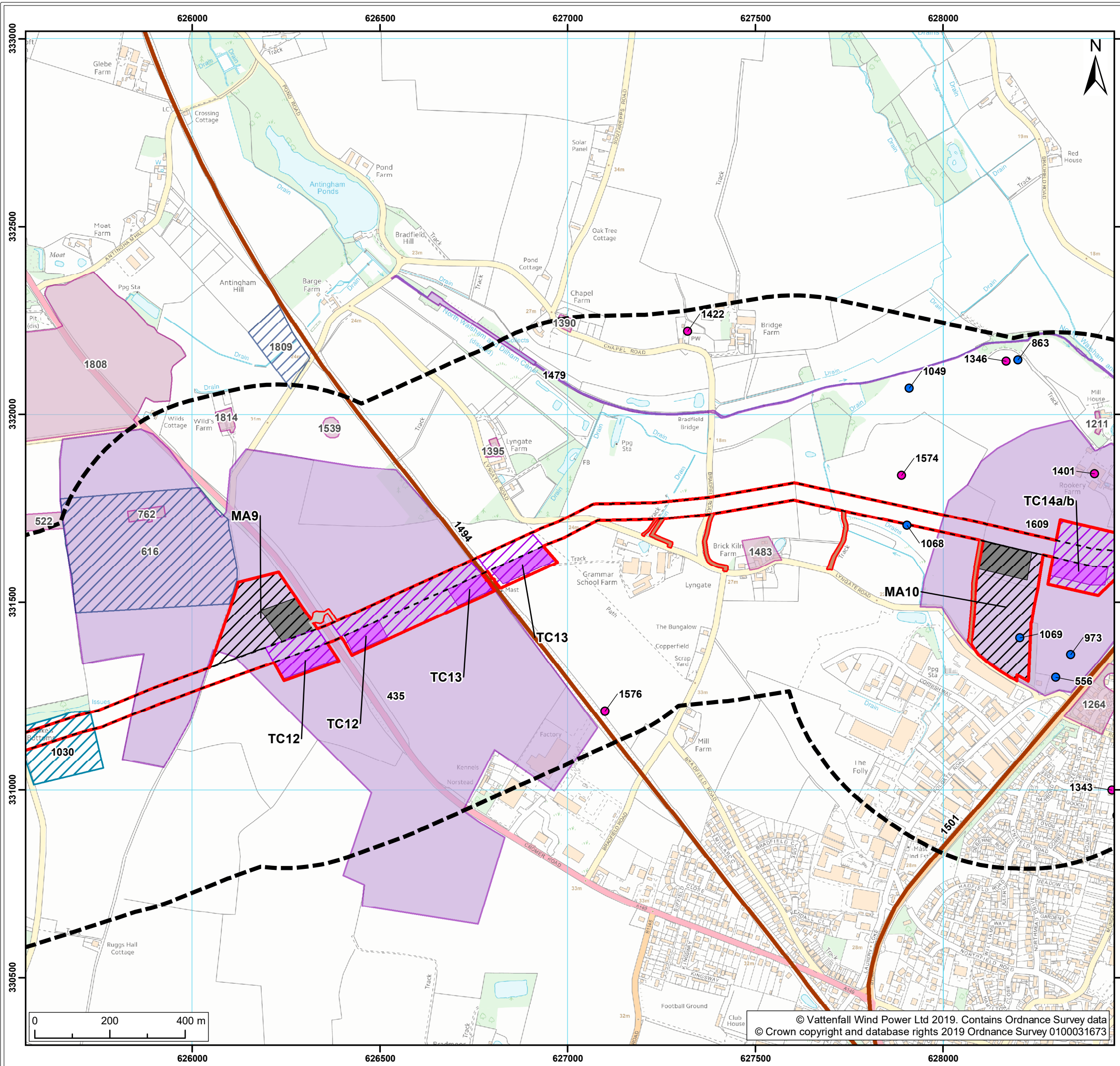
Title: Non-designated heritage assets within 500m of the Norfolk Boreas onshore project area (Map 5 of 22)

Figure: 28.2a	Drawing No: PB5640-006-028-002a				
Revision:	Date:	Drawn:	Checked:	Size:	Scale:
01	27/02/2019	JT	CD	A3	1:10,000

Co-ordinate system: British National Grid EPSG: 27700

**Royal HaskoningDHV**  
*Enhancing Society Together*





**Legend:**

- Norfolk Boreas red line boundary
- Non-designated Heritage Assets study area
- Norfolk Boreas Onshore Project Infrastructure (Scenario 1 & 2)**
- Onshore cable route
- Construction access
- Operational access
- Norfolk Boreas Onshore Project Infrastructure (Scenario 2)**
- Trenchless crossing zone (e.g. HDD)
- Indicative trenchless crossing compound
- Mobilisation zone
- Indicative mobilisation area compound
- Non-designated assets<sup>1</sup>**
- Historic environment record (point)**
- Monument
- Find spot
- Historic environment record (line)
- Historic environment record (polygon)**
- Beyond proposed development boundary*
- Monument
- Find spot
- Within proposed development boundary*
- Monument
- Find spot

<sup>1</sup> Norfolk County Council, 2018.

Project:	Report:
Norfolk Boreas	Environmental Statement

**Title:** Non-designated heritage assets within 500m of the Norfolk Boreas onshore project area (Map 6 of 22)

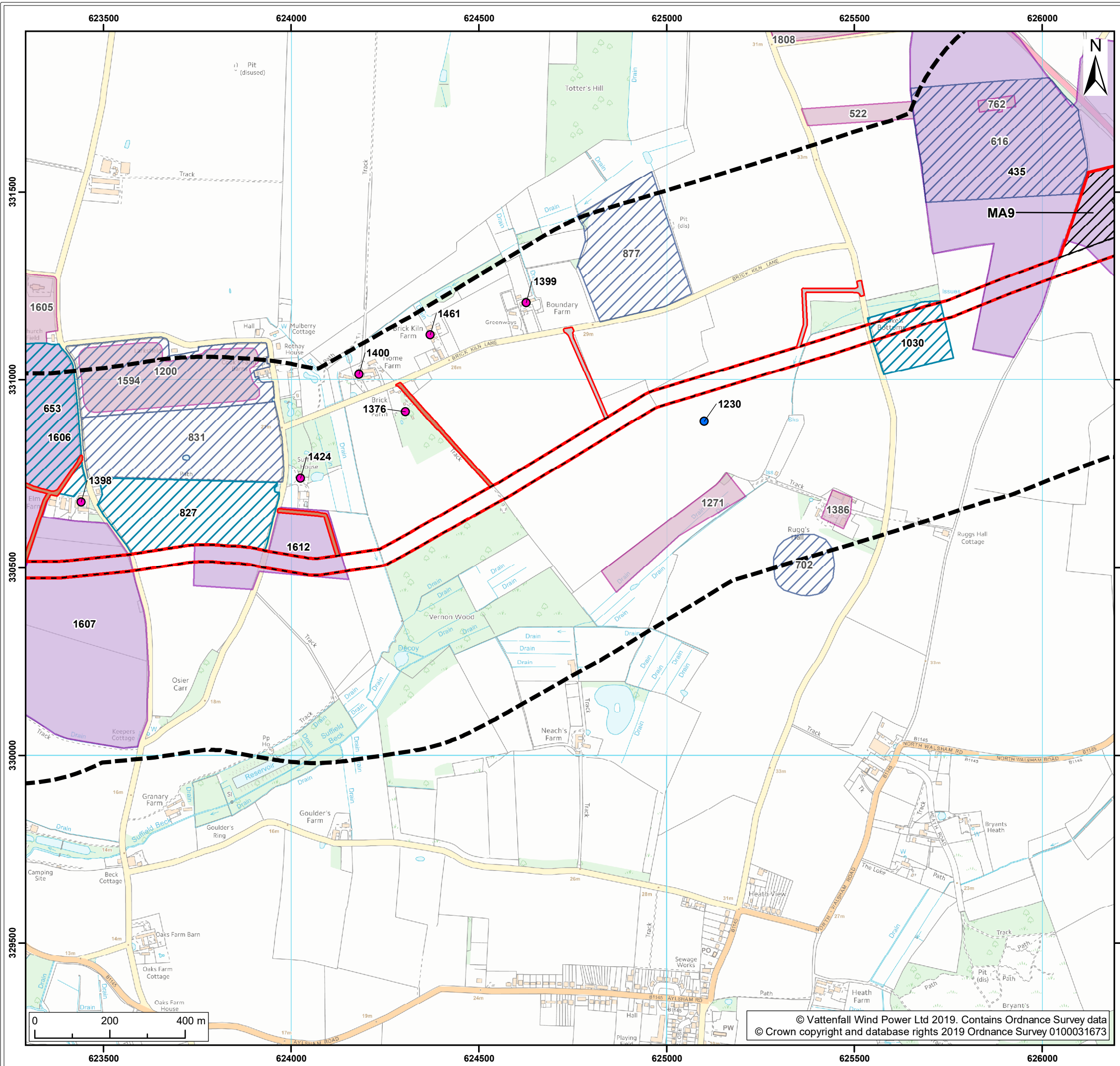
Figure: 28.2a		Drawing No: PB5640-006-028-002a			
Revision:	Date:	Drawn:	Checked:	Size:	Scale:
01	27/02/2019	JT	CD	A3	1:10,000

**Co-ordinate system:** British National Grid EPSG: 27700

**VATTENFALL**

**Royal HaskoningDHV**  
Enhancing Society Together





**Legend:**

- Norfolk Boreas red line boundary
- Non-designated Heritage Assets study area
- Norfolk Boreas Onshore Project Infrastructure (Scenario 1 & 2)
  - Construction access
  - Operational access
- Trenchless crossing zone (e.g. HDD)
- Mobilisation zone
- Indicative mobilisation area compound

**Non-designated assets<sup>1</sup>**

**Historic environment record (point)**

- Monument
- Find spot

**Historic environment record (polygon)**

*Beyond proposed development boundary*

- Monument
- Find spot

*Within proposed development boundary*

- Monument
- Find spot

<sup>1</sup> Norfolk County Council, 2018.

Project: Norfolk Boreas	Report: Environmental Statement
----------------------------	------------------------------------

Title:  
Non-designated heritage assets within 500m of the Norfolk Boreas onshore project area (Map 7 of 22)

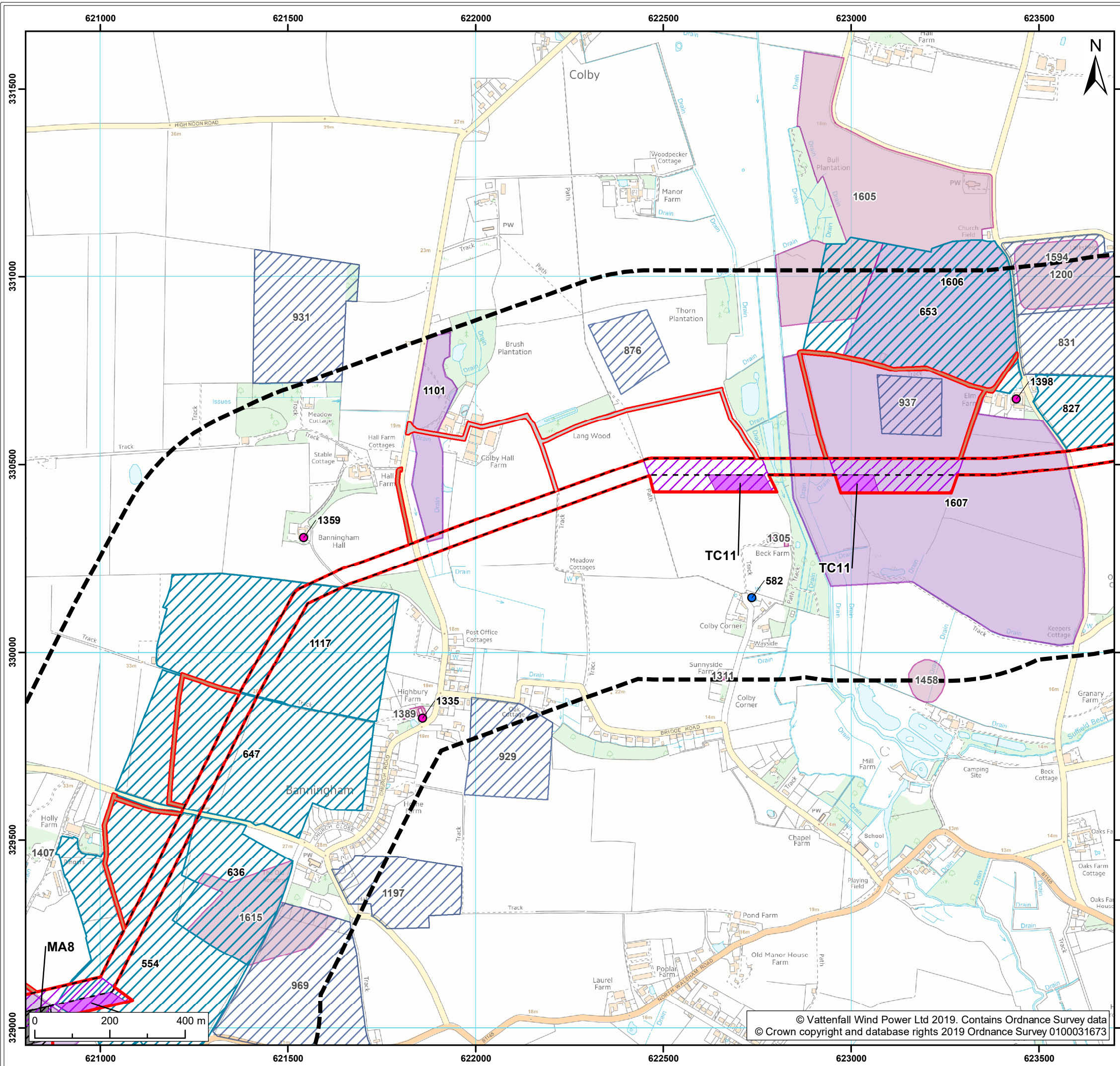
Figure: 28.2a		Drawing No: PB5640-006-028-002a			
Revision:	Date:	Drawn:	Checked:	Size:	Scale:
01	27/02/2019	JT	CD	A3	1:10,000

Co-ordinate system: British National Grid EPSG: 27700

**VATTENFALL**

**Royal HaskoningDHV**  
*Enhancing Society Together*





Legend:

- Norfolk Boreas red line boundary
- Non-designated Heritage Assets study area
- Norfolk Boreas Onshore Project Infrastructure (Scenario 1 & 2)**
- Onshore cable route
- Construction access
- Operational access
- Norfolk Boreas Onshore Project Infrastructure (Scenario 2)**
- Trenchless crossing zone (e.g. HDD)
- Indicative trenchless crossing compound
- Mobilisation zone
- Indicative mobilisation area compound
- Non-designated assets<sup>1</sup>**
- Historic environment record (point)**
- Monument
- Find spot
- Historic environment record (polygon)**
- Beyond proposed development boundary*
- Monument
- Find spot
- Within proposed development boundary*
- Monument
- Find spot

<sup>1</sup> Norfolk County Council, 2018.

Project:	Report:
Norfolk Boreas	Environmental Statement

Title:  
 Non-designated heritage assets within 500m of the Norfolk Boreas onshore project area (Map 8 of 22)

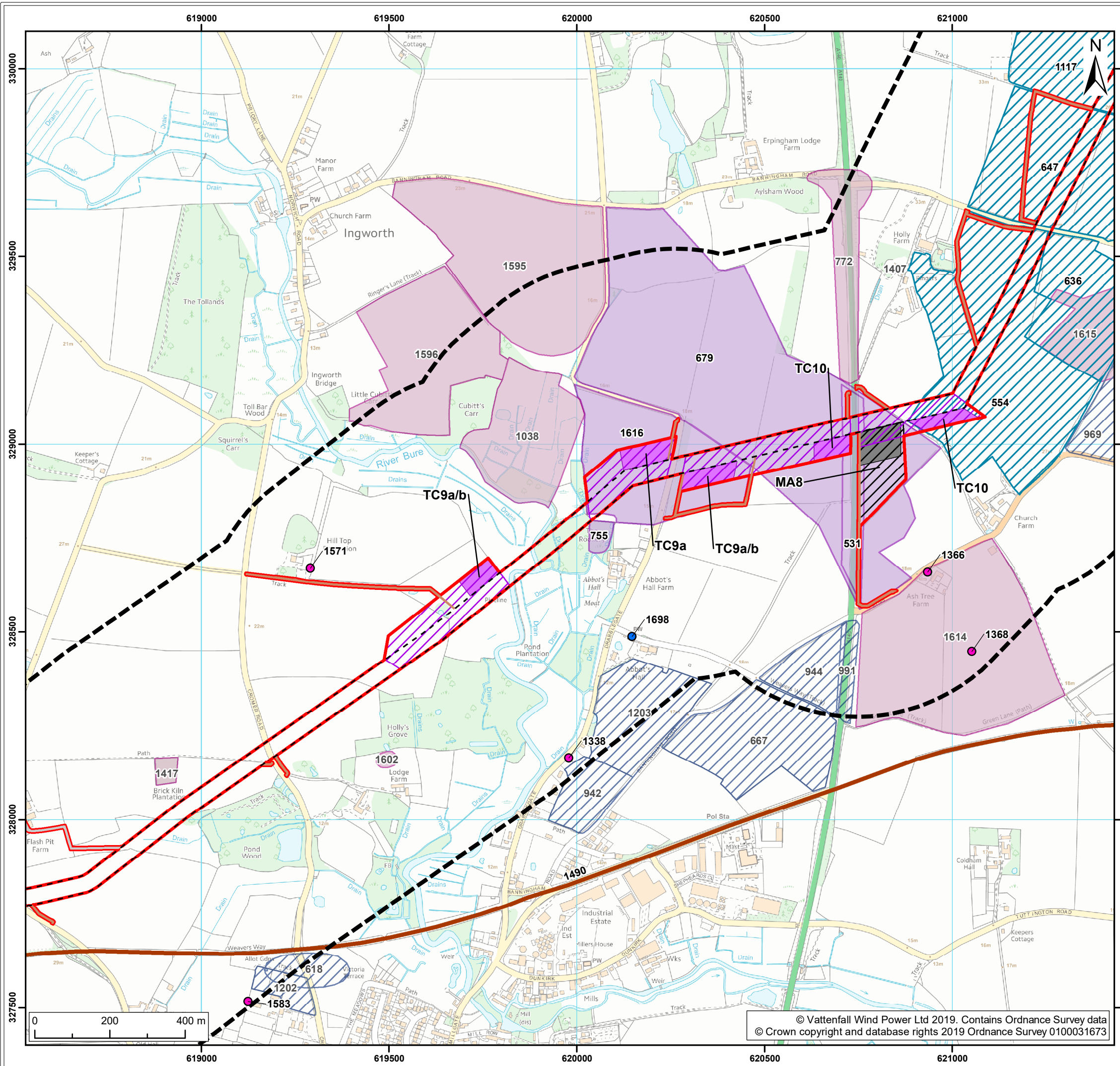
Figure: 28.2a	Drawing No: PB5640-006-028-002a				
Revision:	Date:	Drawn:	Checked:	Size:	Scale:
01	27/02/2019	JT	CD	A3	1:10,000

Co-ordinate system: British National Grid EPSG: 27700

**VATTENFALL**

**Royal HaskoningDHV**  
*Enhancing Society Together*





**Legend:**

- Norfolk Boreas red line boundary
- Non-designated Heritage Assets study area
- Onshore cable route
- Construction access
- Operational access
- Trenchless crossing zone (e.g. HDD)
- Indicative trenchless crossing compound
- Mobilisation zone
- Indicative mobilisation area compound
- Non-designated assets<sup>1</sup>**
- Historic environment record (point)**
- Monument
- Find spot
- Historic environment record (line)
- Historic environment record (polygon)**
- Beyond proposed development boundary
- Monument
- Find spot
- Within proposed development boundary
- Monument
- Find spot

<sup>1</sup> Norfolk County Council, 2018.

Project: Norfolk Boreas	Report: Environmental Statement
----------------------------	------------------------------------

Title:  
Non-designated heritage assets within 500m of the Norfolk Boreas onshore project area (Map 9 of 22)

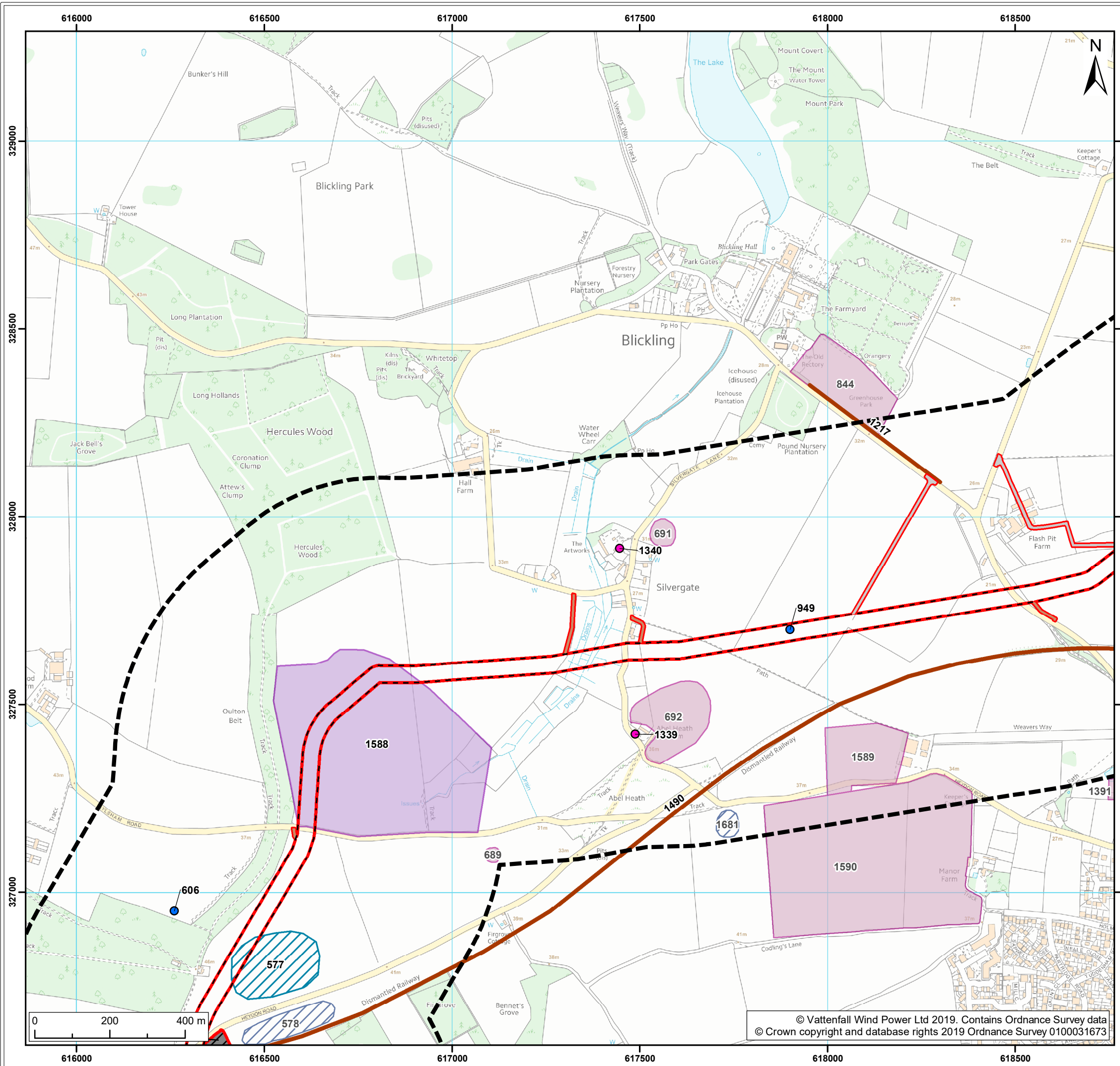
Figure: 28.2a	Drawing No: PB5640-006-028-002a				
Revision:	Date:	Drawn:	Checked:	Size:	Scale:
01	27/02/2019	JT	CD	A3	1:10,000

Co-ordinate system: British National Grid EPSG: 27700

**VATTENFALL**

**Royal HaskoningDHV**  
*Enhancing Society Together*





**Legend:**

- Norfolk Boreas red line boundary
- Non-designated Heritage Assets study area
- Norfolk Boreas Onshore Project Infrastructure (Scenario 1 & 2)**
- Onshore cable route
- Construction access
- Operational access
- Norfolk Boreas Onshore Project Infrastructure (Scenario 2)**
- Mobilisation zone
- Indicative mobilisation area compound
- Non-designated assets<sup>1</sup>**
- Historic environment record (point)**
- Monument
- Find spot
- Historic environment record (line)
- Historic environment record (polygon)**
- Beyond proposed development boundary*
- Monument
- Find spot
- Within proposed development boundary*
- Monument
- Find spot

<sup>1</sup> Norfolk County Council, 2018.

Project:	Report:
Norfolk Boreas	Environmental Statement

**Title:**  
 Non-designated heritage assets within 500m of the Norfolk Boreas onshore project area (Map 10 of 22)

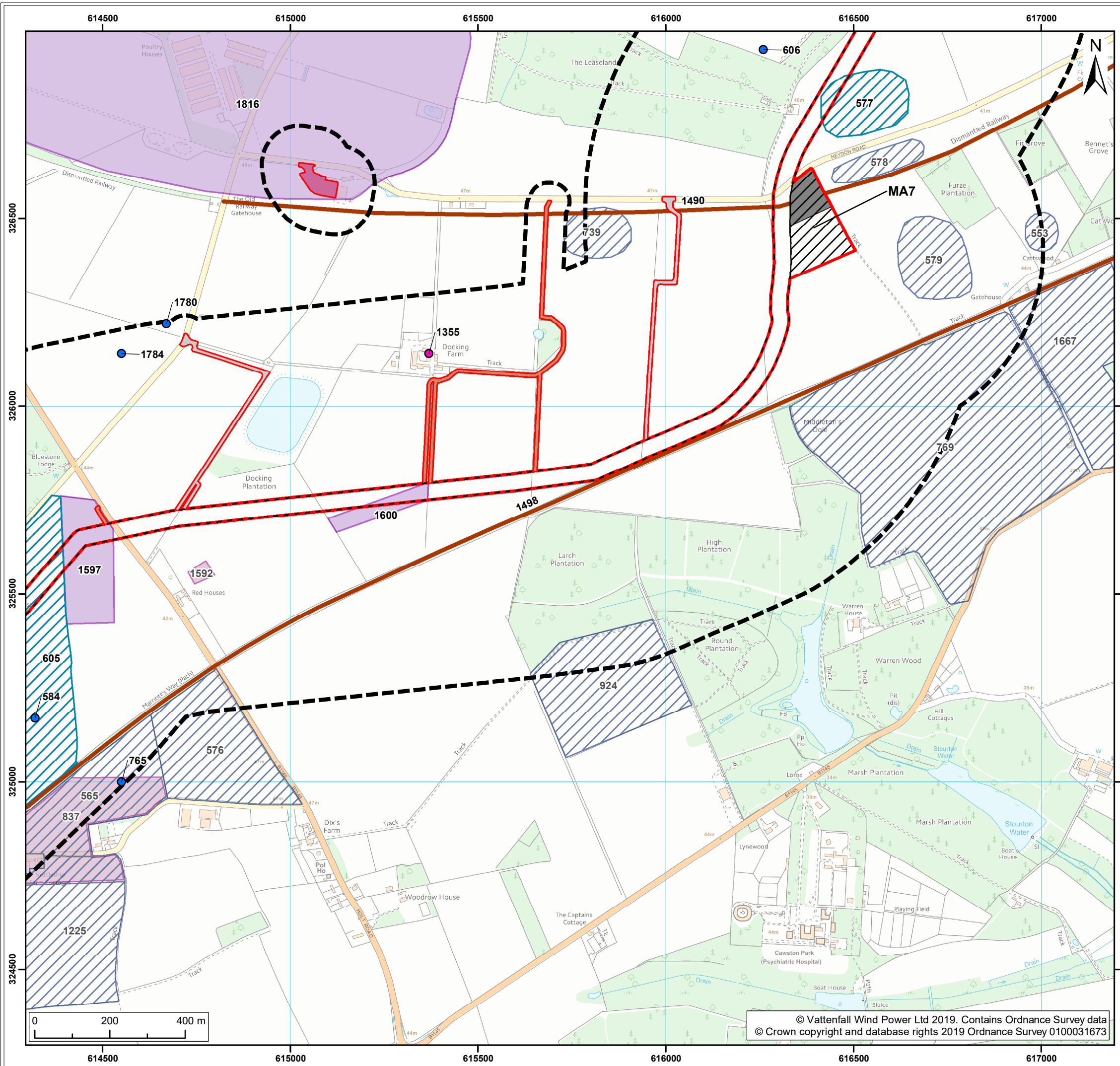
Figure: 28.2a	Drawing No: PB5640-006-028-002a				
Revision:	Date:	Drawn:	Checked:	Size:	Scale:
01	27/02/2019	JT	CD	A3	1:10,000

**Co-ordinate system:** British National Grid EPSG: 27700

**VATTENFALL**

**Royal HaskoningDHV**  
*Enhancing Society Together*





**Legend:**

- Norfolk Boreas red line boundary
- Non-designated Heritage Assets study area
- Norfolk Boreas Onshore Project Infrastructure (Scenario 1 & 2)**
- Onshore cable route
- Cable logistics area
- Construction access
- Operational access
- Norfolk Boreas Onshore Project Infrastructure (Scenario 2)**
- Mobilisation zone
- Indicative mobilisation area compound
- Non-designated assets<sup>1</sup>**
- Historic environment record (point)**
- Monument
- Find spot
- Historic environment record (line)
- Historic environment record (polygon)**
- Beyond proposed development boundary*
- Monument
- Find spot
- Within proposed development boundary*
- Monument
- Find spot

<sup>1</sup> Norfolk County Council, 2018.

Project:	Report:
Norfolk Boreas	Environmental Statement

**Title:**  
 Non-designated heritage assets within 500m of the Norfolk Boreas onshore project area (Map 11 of 22)

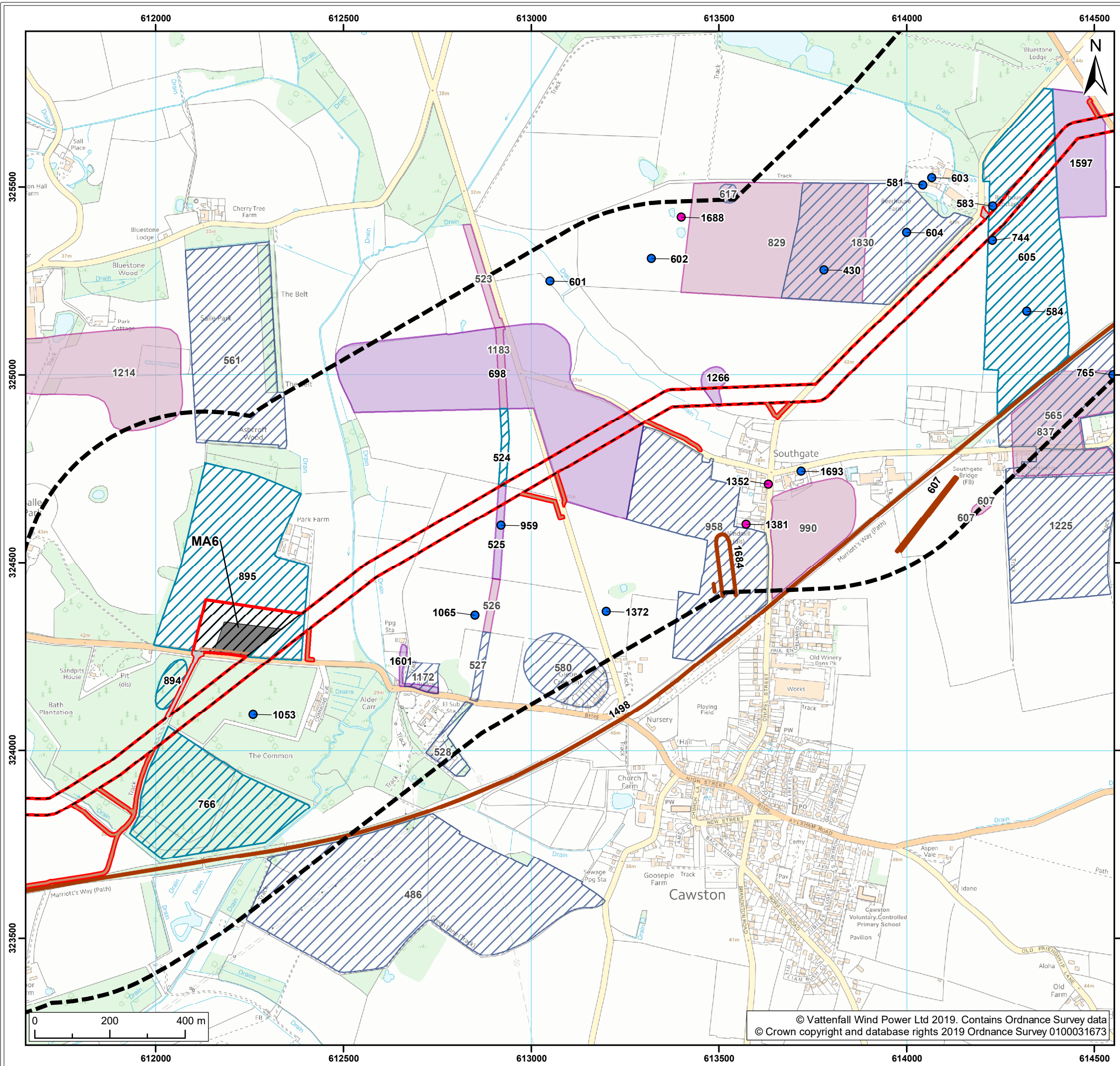
Figure: 28.2a		Drawing No: PB5640-006-028-002a			
Revision:	Date:	Drawn:	Checked:	Size:	Scale:
01	27/02/2019	JT	CD	A3	1:10,000

**Co-ordinate system:** British National Grid **EPSG: 27700**

**VATTENFALL**

**Royal HaskoningDHV**  
Enhancing Society Together





Legend:

- Norfolk Boreas red line boundary
- Non-designated Heritage Assets study area
- Onshore cable route
- Construction access
- Operational access
- Mobilisation zone
- Indicative mobilisation area compound
- Monument
- Find spot
- Historic environment record (line)
- Historic environment record (polygon) *Beyond proposed development boundary*
- Monument
- Find spot
- Historic environment record (polygon) *Within proposed development boundary*
- Find spot

<sup>1</sup> Norfolk County Council, 2018.

Project:	Report:
Norfolk Boreas	Environmental Statement

Title: Non-designated heritage assets within 500m of the Norfolk Boreas onshore project area (Map 12 of 22)

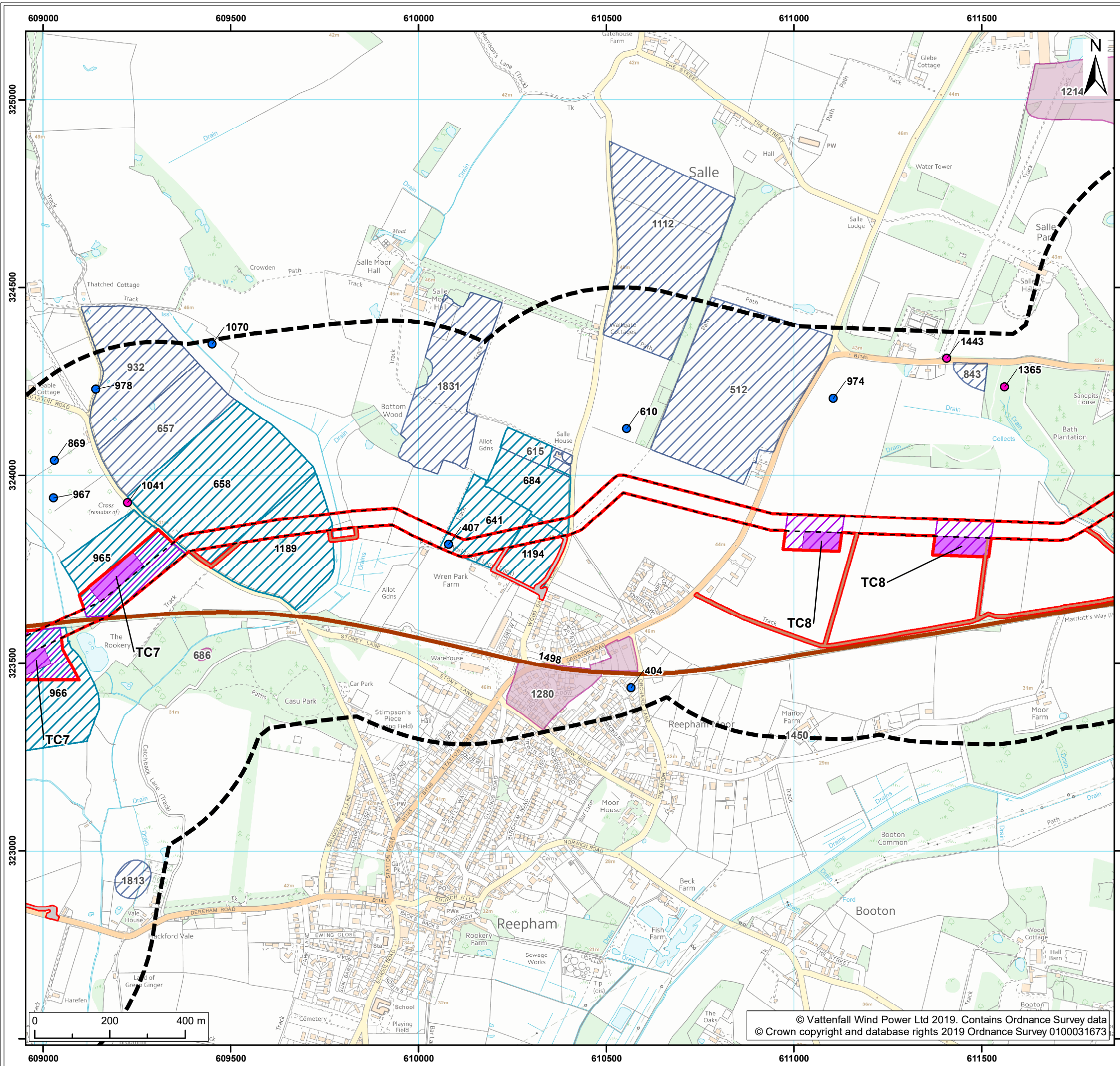
Figure: 28.2a	Drawing No: PB5640-006-028-002a				
Revision:	Date:	Drawn:	Checked:	Size:	Scale:
01	27/02/2019	JT	CD	A3	1:10,000

Co-ordinate system: British National Grid EPSG: 27700

**VATTENFALL**

**Royal HaskoningDHV**  
*Enhancing Society Together*





**Legend:**

- Norfolk Boreas red line boundary
- Non-designated Heritage Assets study area
- Norfolk Boreas Onshore Project Infrastructure (Scenario 1 & 2)
  - Onshore cable route
  - Construction access
  - Operational access
  - Trenchless crossing zone (e.g. HDD)
  - Indicative trenchless crossing compound
- Non-designated assets<sup>1</sup>
  - Historic environment record (point)
    - Monument
    - Find spot
  - Historic environment record (line)
  - Historic environment record (polygon)
    - Beyond proposed development boundary
      - Monument
      - Find spot
    - Within proposed development boundary
      - Find spot

<sup>1</sup> Norfolk County Council, 2018.

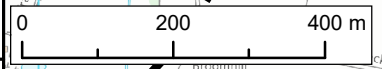
Project:	Report:
Norfolk Boreas	Environmental Statement

Title: Non-designated heritage assets within 500m of the Norfolk Boreas onshore project area (Map 13 of 22)

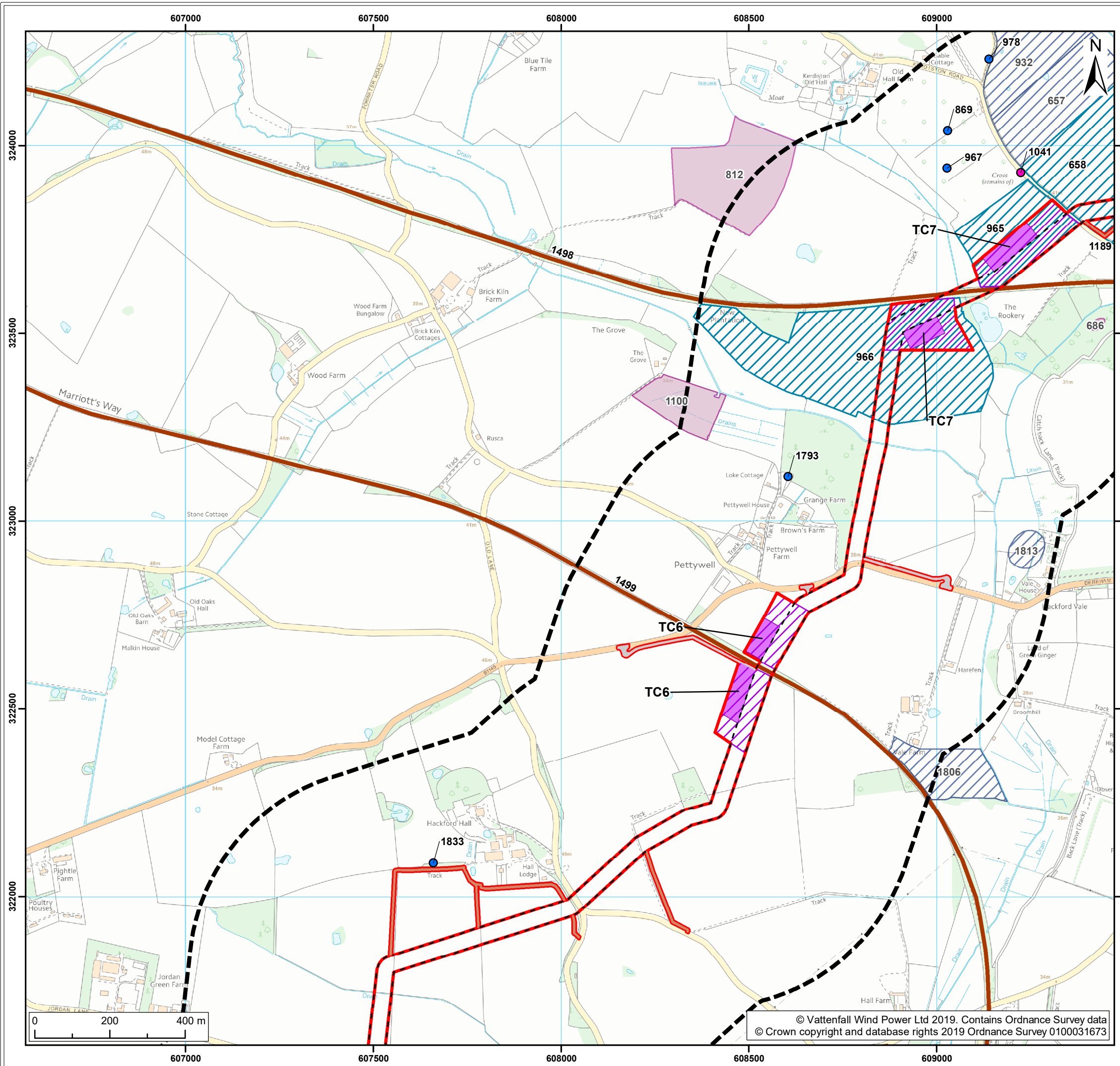
Figure: 28.2a	Drawing No: PB5640-006-028-002a				
Revision:	Date:	Drawn:	Checked:	Size:	Scale:
01	27/02/2019	JT	CD	A3	1:10,000

Co-ordinate system: British National Grid EPSG: 27700

**VATTENFALL**   **Royal HaskoningDHV**  
Enhancing Society Together







**Legend:**

- Norfolk Boreas red line boundary
- Non-designated Heritage Assets study area
- Norfolk Boreas Onshore Project Infrastructure (Scenario 1 & 2)**
- Onshore cable route
- Construction access
- Operational access
- Norfolk Boreas Onshore Project Infrastructure (Scenario 2)**
- Trenchless crossing zone (e.g. HDD)
- Indicative trenchless crossing compound
- Non-designated assets<sup>1</sup>**
- Historic environment record (point)**
- Monument
- Find spot
- Historic environment record (line)
- Historic environment record (polygon)**
- Beyond proposed development boundary*
- Monument
- Find spot
- Within proposed development boundary*
- Find spot

<sup>1</sup> Norfolk County Council, 2018.

Project: Norfolk Boreas	Report: Environmental Statement
----------------------------	------------------------------------

Title:  
Non-designated heritage assets within 500m of the Norfolk Boreas onshore project area (Map 14 of 22)

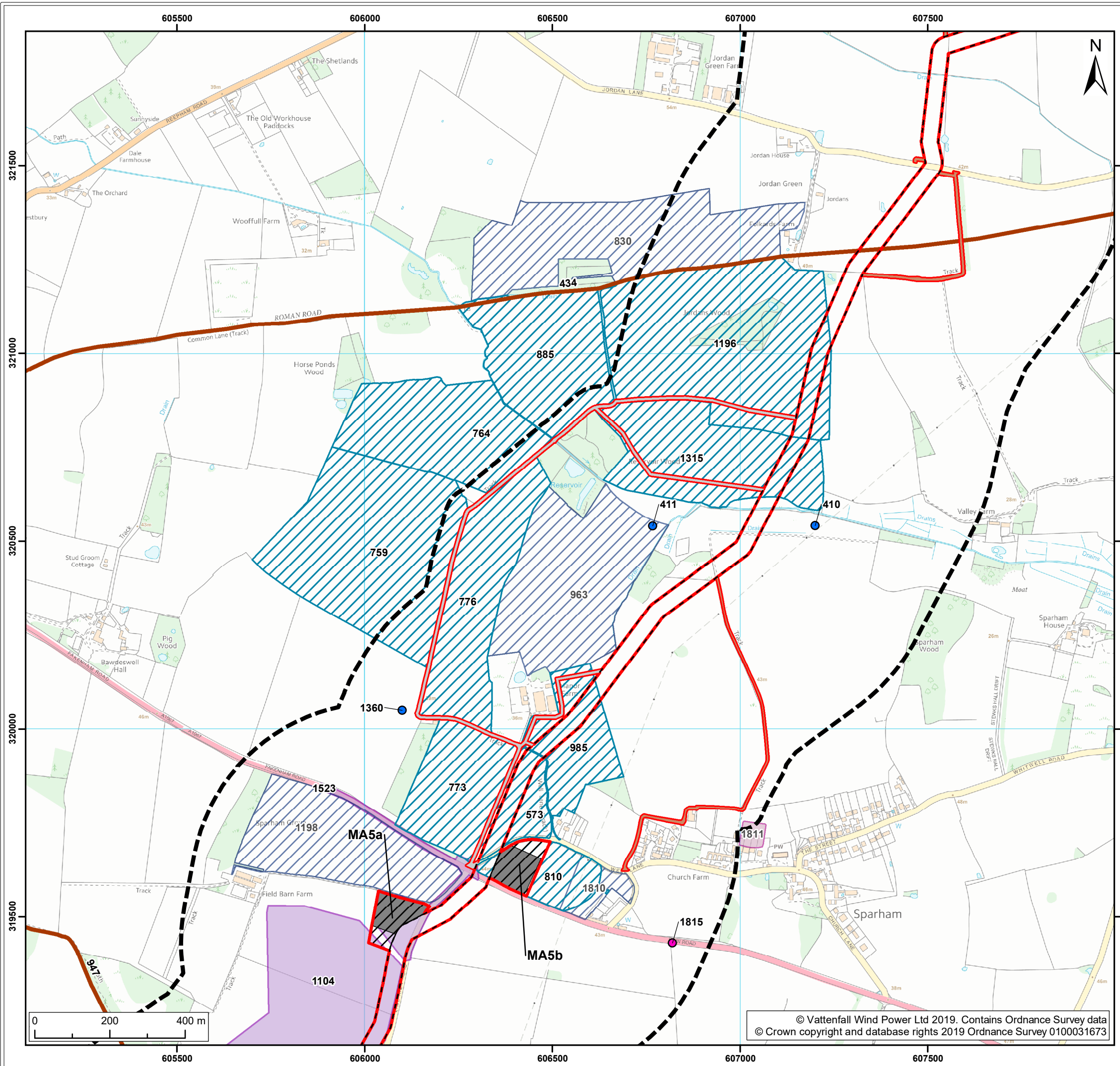
Figure: 28.2a		Drawing No: PB5640-006-028-002a			
Revision:	Date:	Drawn:	Checked:	Size:	Scale:
01	27/02/2019	JT	CD	A3	1:10,000

Co-ordinate system: British National Grid EPSG: 27700

**VATTENFALL**

**Royal HaskoningDHV**  
*Enhancing Society Together*





**Legend:**

- Norfolk Boreas red line boundary
- Non-designated Heritage Assets study area
- Onshore cable route
- Construction access
- Operational access
- Mobilisation zone
- Indicative mobilisation area compound
- Non-designated assets<sup>1</sup> Historic environment record (point) Monument
- Find spot
- Historic environment record (line)
- Historic environment record (polygon) *Beyond proposed development boundary* Monument
- Find spot
- Within proposed development boundary* Monument
- Find spot

<sup>1</sup> Norfolk County Council, 2018.

Project: Norfolk Boreas	Report: Environmental Statement
----------------------------	------------------------------------

Title:  
Non-designated heritage assets within 500m of the Norfolk Boreas onshore project area (Map 15 of 22)

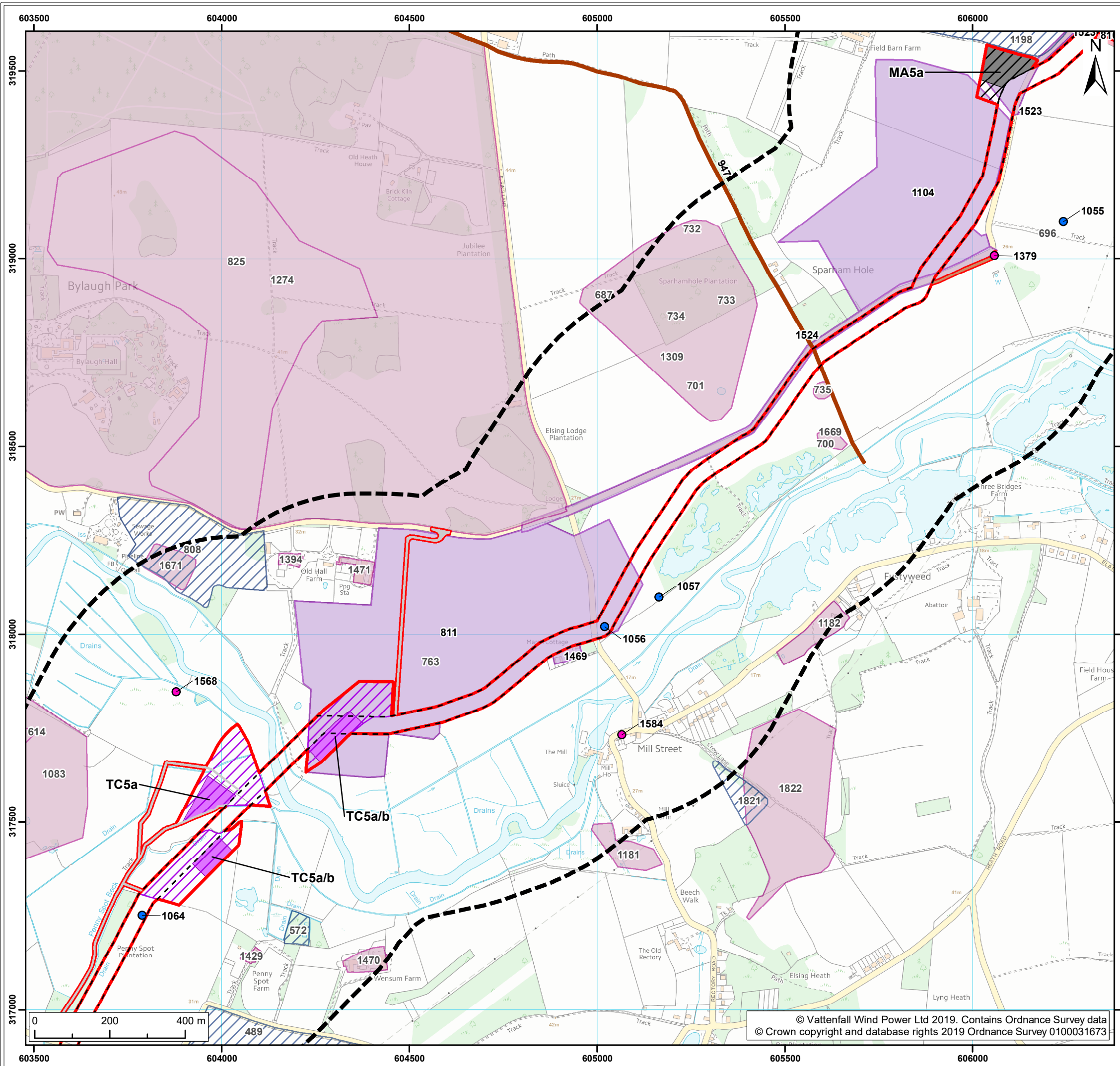
Figure: 28.2a		Drawing No: PB5640-006-028-002a			
Revision:	Date:	Drawn:	Checked:	Size:	Scale:
01	27/02/2019	JT	CD	A3	1:10,000

Co-ordinate system: British National Grid EPSG: 27700

**VATTENFALL**

**Royal HaskoningDHV**  
*Enhancing Society Together*





**Legend:**

- Norfolk Boreas red line boundary
- Non-designated Heritage Assets study area
- Norfolk Boreas Onshore Project Infrastructure (Scenario 1 & 2)
  - Onshore cable route
  - Construction access
  - Operational access
- Trenchless crossing zone (e.g. HDD)
- Indicative trenchless crossing compound
- Mobilisation zone
- Indicative mobilisation area compound
- Non-designated assets<sup>1</sup>**
  - Historic environment record (point)
    - Monument
    - Find spot
  - Historic environment record (line)
  - Historic environment record (polygon)
    - Beyond proposed development boundary*
      - Monument
      - Find spot
    - Within proposed development boundary*
      - Monument
      - Find spot

<sup>1</sup> Norfolk County Council, 2018.

Project:	Report:
Norfolk Boreas	Environmental Statement

**Title:**  
 Non-designated heritage assets within 500m of the Norfolk Boreas onshore project area (Map 16 of 22)

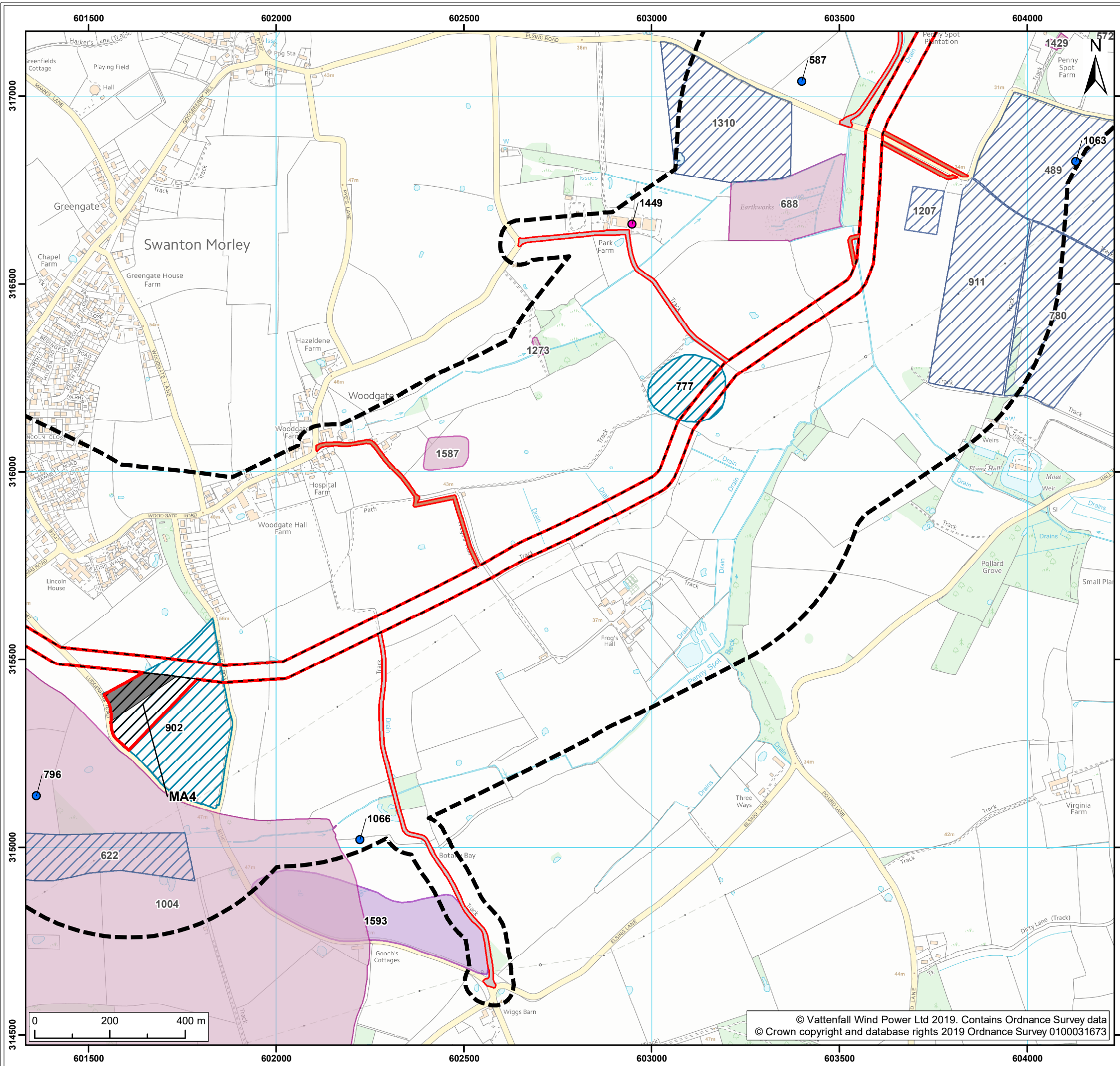
Figure: 28.2a		Drawing No: PB5640-006-028-002a			
Revision:	Date:	Drawn:	Checked:	Size:	Scale:
01	27/02/2019	JT	CD	A3	1:10,000

**Co-ordinate system:** British National Grid EPSG: 27700

**VATTENFALL**

**Royal HaskoningDHV**  
Enhancing Society Together





**Legend:**

- Norfolk Boreas red line boundary
- Non-designated Heritage Assets study area
- Onshore cable route
- Construction access
- Operational access
- Mobilisation zone
- Indicative mobilisation area compound
- Non-designated assets<sup>1</sup>
- Historic environment record (point) Monument
- Historic environment record (polygon) *Beyond proposed development boundary*
- Monument
- Find spot
- Within proposed development boundary*
- Monument
- Find spot

<sup>1</sup> Norfolk County Council, 2018.

Project: Norfolk Boreas	Report: Environmental Statement
----------------------------	------------------------------------

Title:  
Non-designated heritage assets within 500m of the Norfolk Boreas onshore project area (Map 17 of 22)

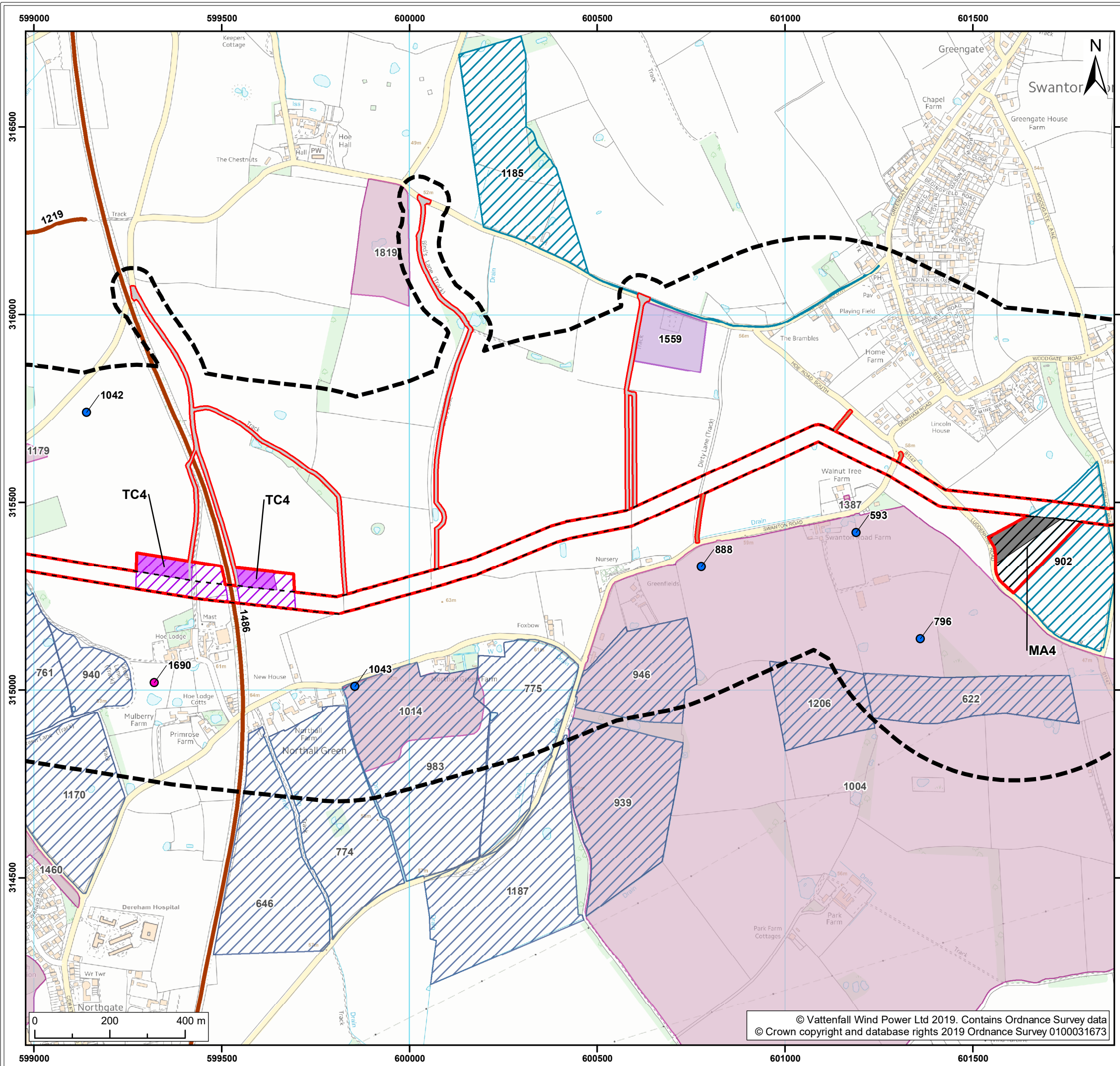
Figure: 28.2a		Drawing No: PB5640-006-028-002a			
Revision:	Date:	Drawn:	Checked:	Size:	Scale:
01	27/02/2019	JT	CD	A3	1:10,000

Co-ordinate system: British National Grid EPSG: 27700

**VATTENFALL**

**Royal HaskoningDHV**  
*Enhancing Society Together*





**Legend:**

- Norfolk Boreas red line boundary
- Non-designated Heritage Assets study area
- Indicative mobilisation area compound
- Non-designated assets<sup>1</sup>**
- Historic environment record (point)**
  - Monument
  - Find spot
- Historic environment record (line)**
  - Historic environment record (line)
- Historic environment record (polygon)**
- Beyond proposed development boundary*
  - Monument
  - Find spot
- Within proposed development boundary*
  - Monument
  - Find spot

**Norfolk Boreas Onshore Project Infrastructure (Scenario 1 & 2)**

- Onshore cable route
- Construction access
- Operational access

**Norfolk Boreas Onshore Project Infrastructure (Scenario 2)**

- Trenchless crossing zone (e.g. HDD)
- Indicative trenchless crossing compound
- Mobilisation zone

<sup>1</sup> Norfolk County Council, 2018.

Project:	Report:
Norfolk Boreas	Environmental Statement

Title: Non-designated heritage assets within 500m of the Norfolk Boreas onshore project area (Map 18 of 22)

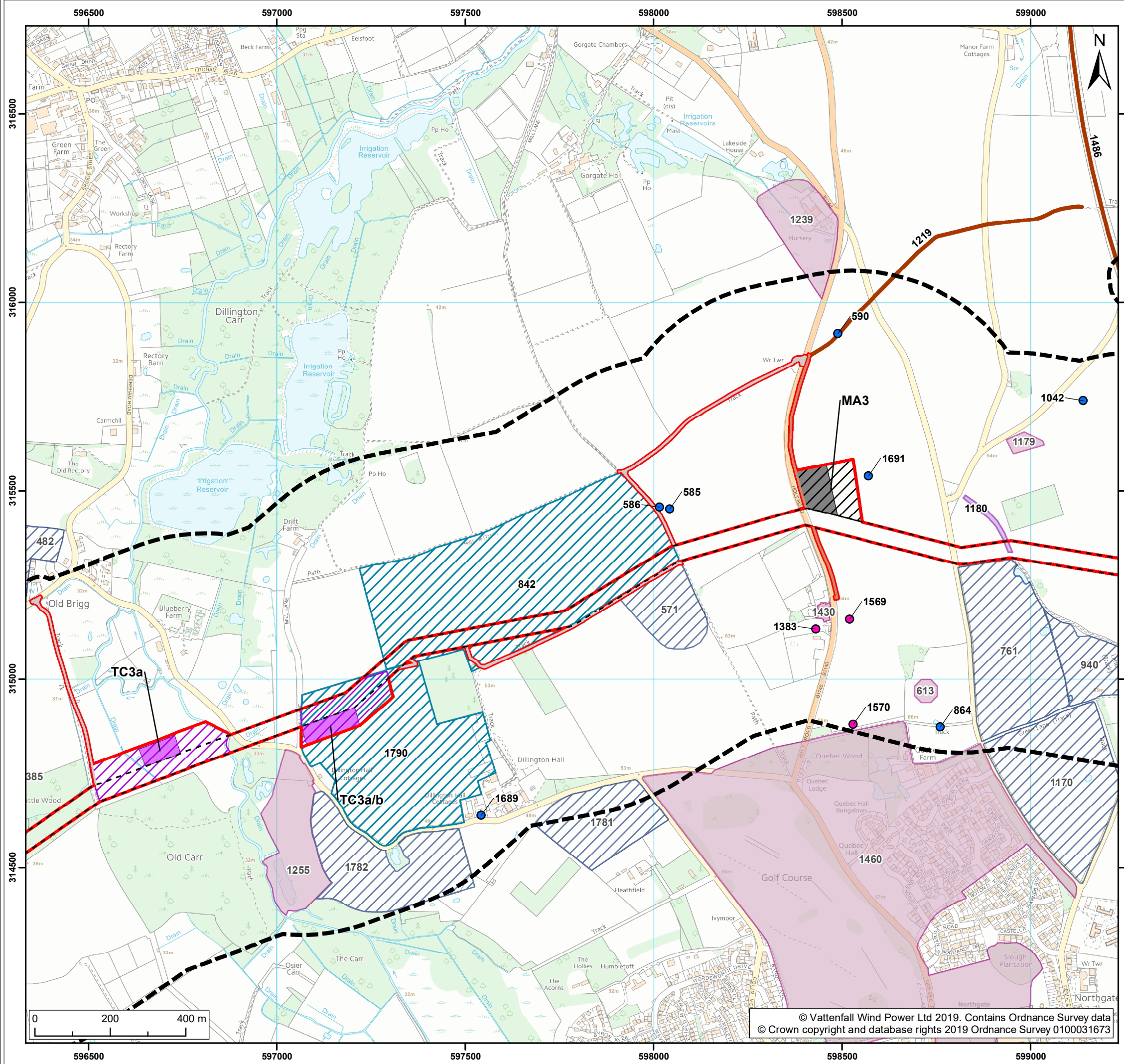
Figure: 28.2a		Drawing No: PB5640-006-028-002a			
Revision:	Date:	Drawn:	Checked:	Size:	Scale:
01	27/02/2019	JT	CD	A3	1:10,000

Co-ordinate system: British National Grid EPSG: 27700

**VATTENFALL**

**Royal HaskoningDHV**  
Enhancing Society Together





**Legend:**

- Norfolk Boreas red line boundary
- Non-designated Heritage Assets study area
- Onshore cable route
- Construction access
- Operational access
- Trenchless crossing zone (e.g. HDD)
- Indicative trenchless crossing compound
- Mobilisation zone
- Indicative mobilisation area compound
- Non-designated assets<sup>1</sup>**
- Historic environment record (point)**
- Monument
- Find spot
- Historic environment record (line)
- Historic environment record (polygon)**
- Beyond proposed development boundary*
- Monument
- Find spot
- Within proposed development boundary*
- Monument
- Find spot

<sup>1</sup> Norfolk County Council, 2018.

Project:	Report:
Norfolk Boreas	Environmental Statement

**Title:** Non-designated heritage assets within 500m of the Norfolk Boreas onshore project area (Map 19 of 22)

Figure: 28.2a		Drawing No: PB5640-006-028-002a			
Revision:	Date:	Drawn:	Checked:	Size:	Scale:
01	27/02/2019	JT	CD	A3	1:10,000

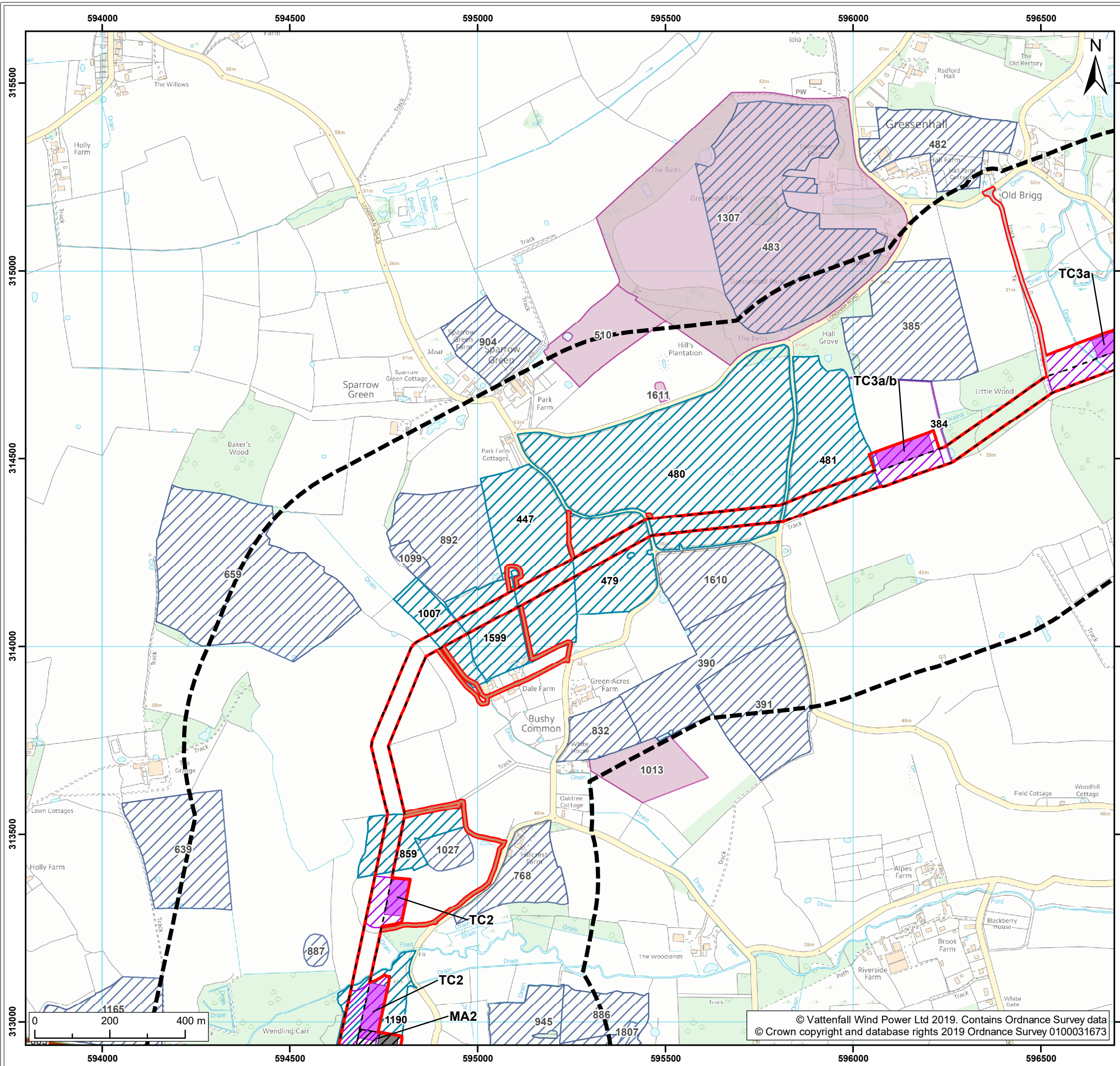
**Co-ordinate system:** British National Grid EPSG: 27700

**VATTENFALL**

**Royal HaskoningDHV**  
Enhancing Society Together

© Vattenfall Wind Power Ltd 2019. Contains Ordnance Survey data  
© Crown copyright and database rights 2019 Ordnance Survey 0100031673





**Legend:**

- Norfolk Boreas red line boundary
- Non-designated Heritage Assets study area
- Indicative trenchless crossing compound
- Mobilisation zone
- Indicative mobilisation area compound
- Historic environment record (line)
- Historic environment record (polygon) *Beyond proposed development boundary*
- Within proposed development boundary*
- Monument
- Find spot

**Norfolk Boreas Onshore Project Infrastructure (Scenario 1 & 2)**

- Onshore cable route
- Construction access
- Operational access

**Norfolk Boreas Onshore Project Infrastructure (Scenario 2)**

- Trenchless crossing zone (e.g. HDD)

<sup>1</sup> Norfolk County Council, 2018.

Project: Norfolk Boreas	Report: Environmental Statement
----------------------------	------------------------------------

Title:  
Non-designated heritage assets within 500m of the Norfolk Boreas onshore project area (Map 20 of 22)

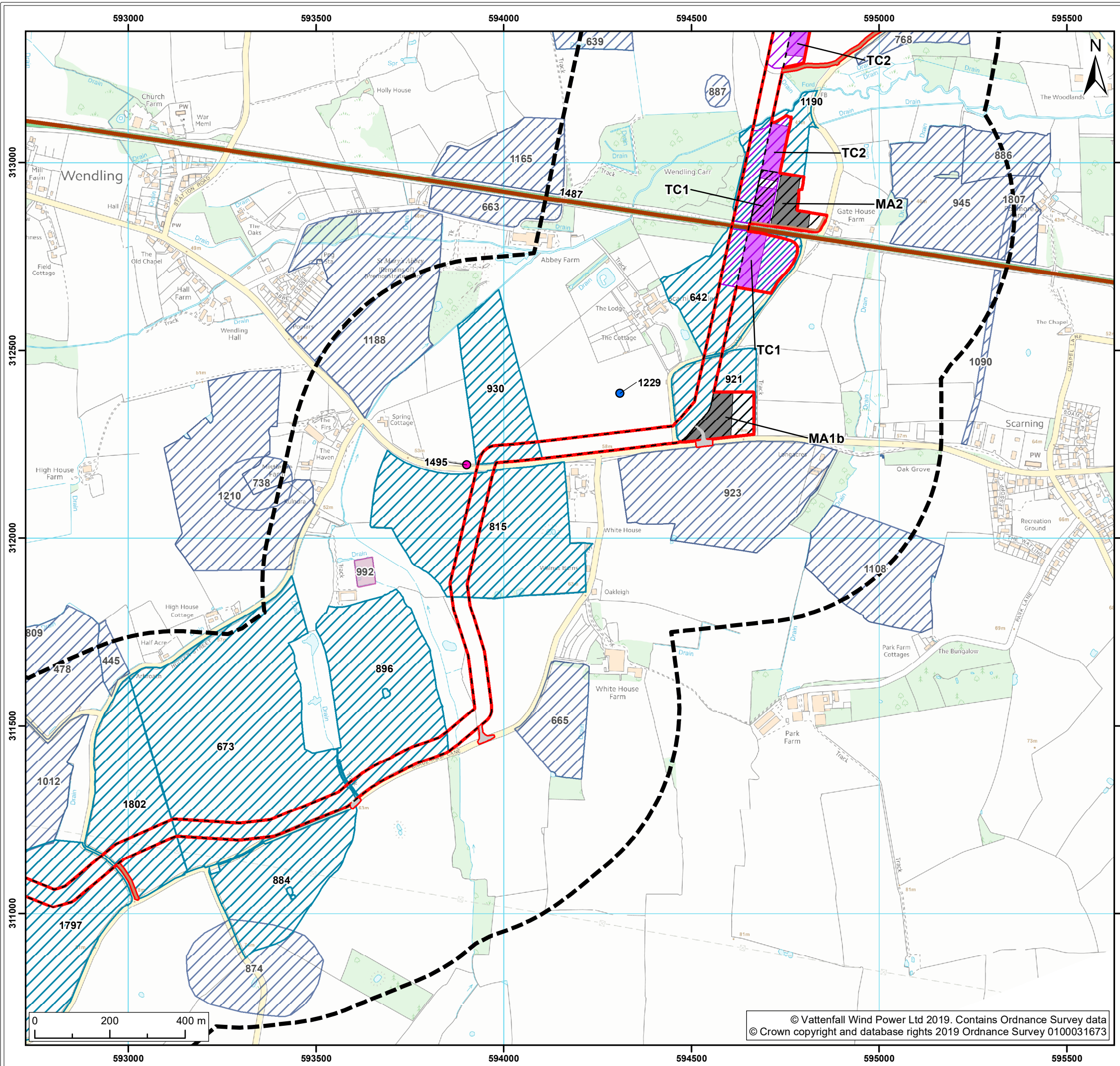
Figure: 28.2a	Drawing No: PB5640-006-028-002a				
Revision:	Date:	Drawn:	Checked:	Size:	Scale:
01	27/02/2019	JT	CD	A3	1:10,000

Co-ordinate system: British National Grid EPSG: 27700

**VATTENFALL**

**Royal HaskoningDHV**  
*Enhancing Society Together*





**Legend:**

- Norfolk Boreas red line boundary
- Non-designated Heritage Assets study area
- Onshore cable route
- Construction access
- Operational access
- Trenchless crossing zone (e.g. HDD)
- Indicative trenchless crossing compound
- Mobilisation zone
- Indicative mobilisation area compound
- Non-designated **assets<sup>1</sup>**  
Historic environment record (point)  
Monument
- Find spot
- Historic environment record (line)
- Historic environment record (polygon)  
*Beyond proposed development boundary*  
Monument
- Find spot
- Find spot  
*Within proposed development boundary*

<sup>1</sup> Norfolk County Council, 2018.

Project: Norfolk Boreas	Report: Environmental Statement
----------------------------	------------------------------------

Title:  
Non-designated heritage assets within 500m of the Norfolk Boreas onshore project area (Map 21 of 22)

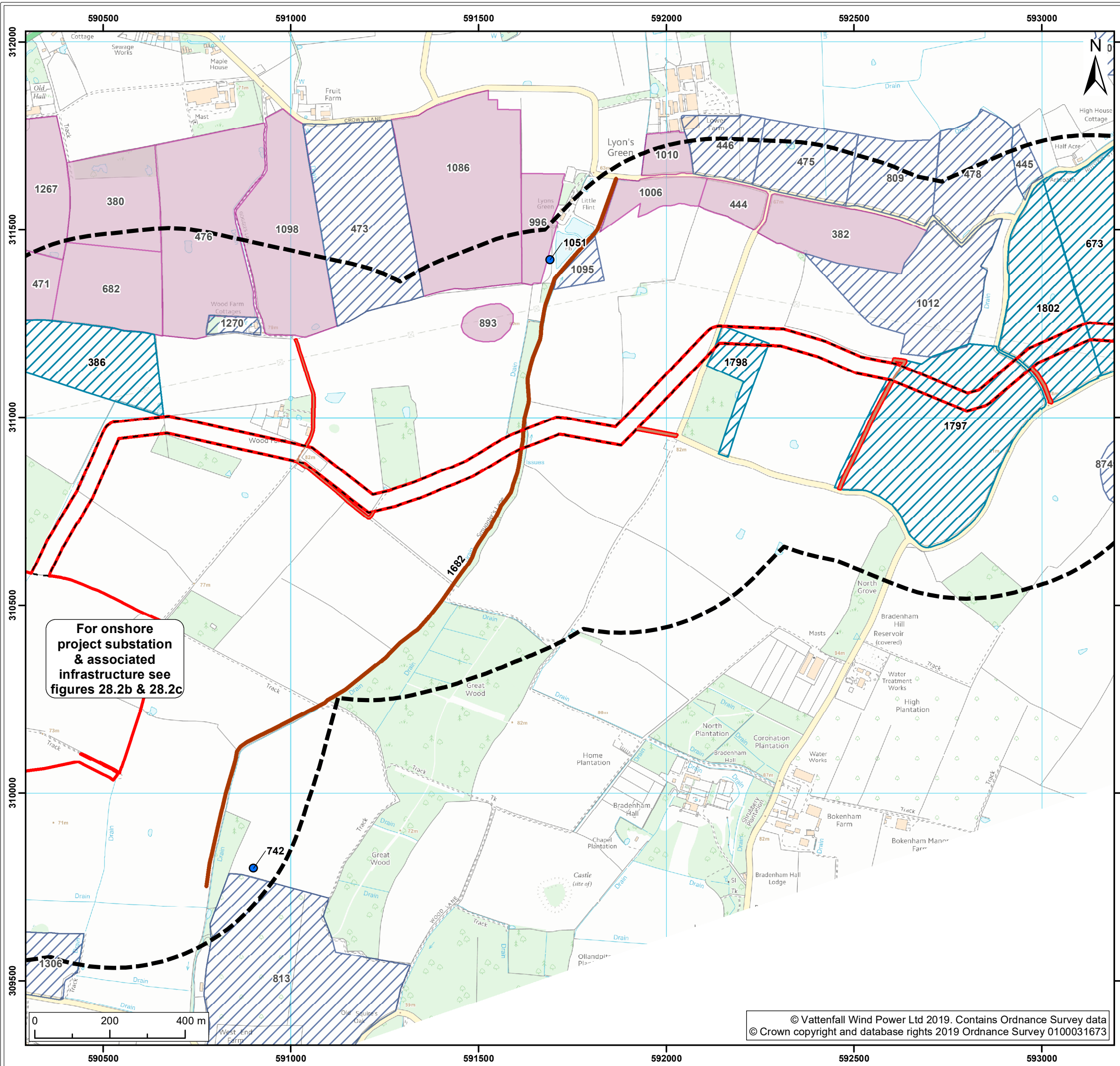
Figure: 28.2a		Drawing No: PB5640-006-028-002a			
Revision:	Date:	Drawn:	Checked:	Size:	Scale:
02	07/05/2019	JT	CD	A3	1:10,000
01	27/02/2019	JT	CD	A3	1:10,000

Co-ordinate system: British National Grid EPSG: 27700

**VATTENFALL**

**Royal HaskoningDHV**  
*Enhancing Society Together*





For onshore project substation & associated infrastructure see figures 28.2b & 28.2c



**Legend:**

- Norfolk Boreas red line boundary
- Non-designated Heritage Assets study area
- Find spot
- Find spot
- Within proposed development boundary
- Find spot

**Norfolk Boreas Onshore Project Infrastructure (Scenario 1 & 2)**

- Onshore cable route
- Operational access

**Non-designated assets<sup>1</sup>**

- Find spot
- Historic environment record (line)
- Historic environment record (polygon)

*Beyond proposed development boundary*

- Monument

<sup>1</sup> Norfolk County Council, 2018.

<b>Project:</b> Norfolk Boreas	<b>Report:</b> Environmental Statement
-----------------------------------	---

**Title:**  
Non-designated heritage assets within 500m of the Norfolk Boreas onshore project area (Map 22 of 22)

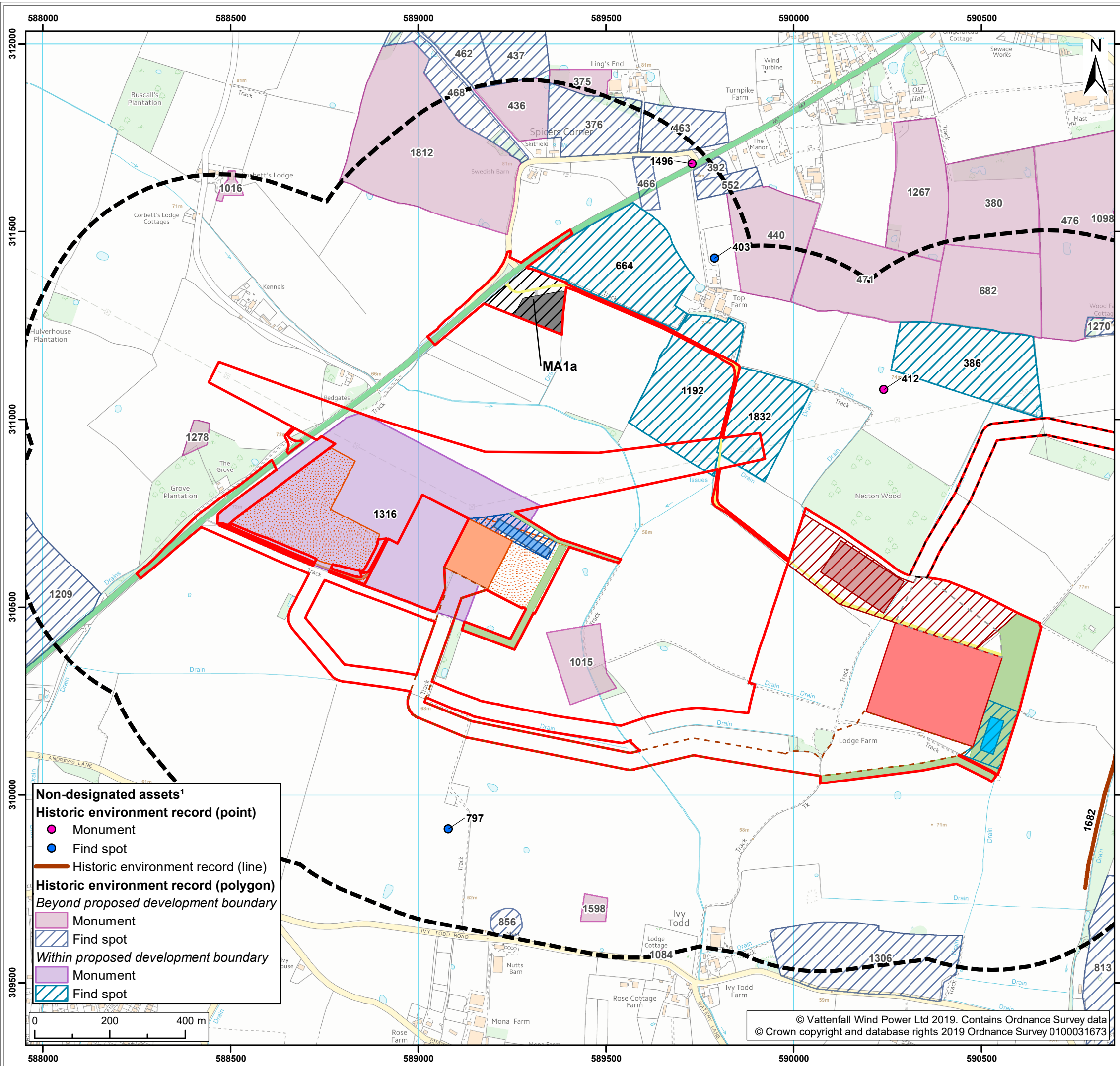
<b>Figure:</b> 28.2a		<b>Drawing No:</b> PB5640-006-028-002a			
<b>Revision:</b>	<b>Date:</b>	<b>Drawn:</b>	<b>Checked:</b>	<b>Size:</b>	<b>Scale:</b>
02	07/05/2019	JT	CD	A3	1:10,000
01	27/02/2019	JT	CD	A3	1:10,000

**Co-ordinate system:** British National Grid **EPSG:** 27700

**VATTENFALL**

**Royal HaskoningDHV**  
*Enhancing Society Together*





- Legend:
- Norfolk Boreas red line boundary
  - Non-designated Heritage Assets study area
  - Onshore project substation temporary construction compound zone
  - Indicative onshore project substation temporary construction compound
  - Attenuation pond zone
  - Indicative attenuation pond
  - Indicative mitigation planting
  - National Grid substation extension
  - National Grid temporary works
  - National Grid attenuation pond location search area
  - Indicative National Grid attenuation pond
  - Onshore cable route
  - Cable route entry to substation
  - Onshore 400kV cable route
  - Mobilisation zone
  - Indicative mobilisation area compound
  - Construction access
  - Operational access
  - Permanent access
  - Onshore project substation

<sup>1</sup> Norfolk County Council, 2018.

Project:	Report:
Norfolk Boreas	Environmental Statement

Title:  
Non-designated heritage assets within 500m of the Norfolk Boreas onshore project area

Figure: 28.2b	Drawing No: PB5640-006-028-002b				
Revision:	Date:	Drawn:	Checked:	Size:	Scale:
01	27/02/2019	JT	CD	A3	1:10,000

Co-ordinate system: British National Grid EPSG: 27700

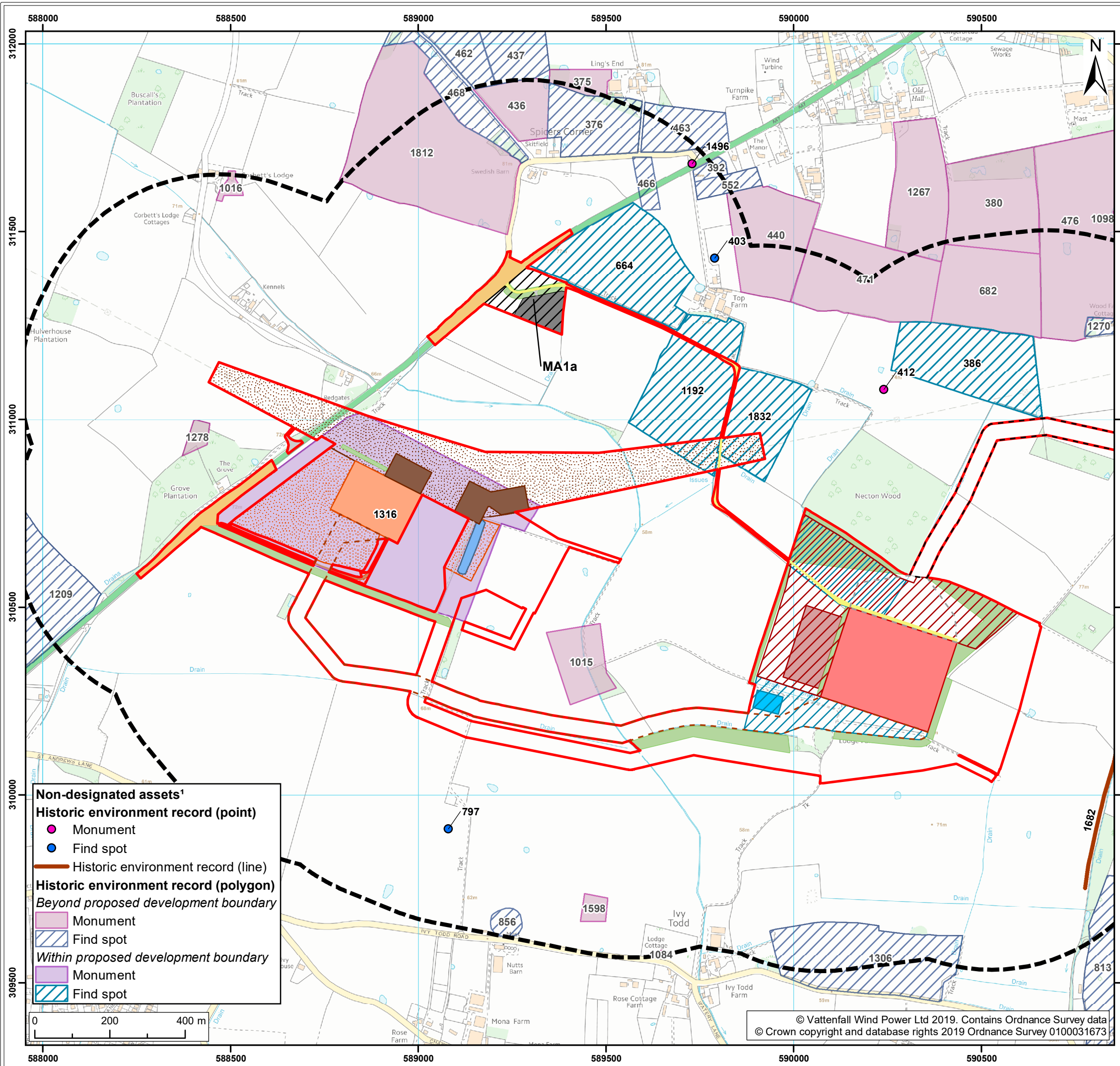
**VATTENFALL**

**Royal HaskoningDHV**  
*Enhancing Society Together*

- Non-designated assets<sup>1</sup>**
- Historic environment record (point)**
- Monument
  - Find spot
- Historic environment record (line)**
- Historic environment record (line)
- Historic environment record (polygon)**
- Beyond proposed development boundary*
- Monument
  - Find spot
- Within proposed development boundary*
- Monument
  - Find spot

© Vattenfall Wind Power Ltd 2019. Contains Ordnance Survey data  
© Crown copyright and database rights 2019 Ordnance Survey 0100031673





**Legend:**

- Norfolk Boreas red line boundary
- Non-designated Heritage Assets study area
- Onshore project substation temporary construction compound zone
- Indicative onshore project substation temporary construction compound
- Attenuation pond zone
- Indicative attenuation pond
- Indicative mitigation planting
- National Grid substation extension
- National Grid new / replacement OHL tower search area
- National Grid temporary works
- Overhead line temporary works
- Permanent access
- Onshore project substation
- National Grid attenuation pond location search area
- National Grid attenuation pond

**Norfolk Boreas Onshore Project Infrastructure (Scenario 2)**

- Onshore cable route
- Cable route entry to substation
- Onshore 400kV cable route
- Mobilisation zone
- Indicative mobilisation area compound
- Highways temporary works area
- Construction access
- Operational access
- Permanent access
- Onshore project substation

<sup>1</sup> Norfolk County Council, 2018.

Project: Norfolk Boreas	Report: Environmental Statement
----------------------------	------------------------------------

Title:  
Non-designated heritage assets within 500m of the Norfolk Boreas onshore project area

Figure: 28.2c	Drawing No: PB5640-006-028-002c				
Revision:	Date:	Drawn:	Checked:	Size:	Scale:
01	27/02/2019	JT	CD	A3	1:10,000

Co-ordinate system: British National Grid EPSG: 27700

**VATTENFALL**

**Royal HaskoningDHV**  
*Enhancing Society Together*

**Non-designated assets<sup>1</sup>**

**Historic environment record (point)**

- Monument
- Find spot

**Historic environment record (line)**

- Historic environment record (line)

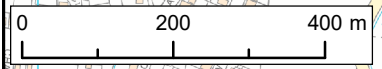
**Historic environment record (polygon)**

*Beyond proposed development boundary*

- Monument
- Find spot

*Within proposed development boundary*

- Monument
- Find spot



© Vattenfall Wind Power Ltd 2019. Contains Ordnance Survey data  
© Crown copyright and database rights 2019 Ordnance Survey 0100031673